



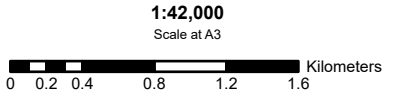
- Key
-  Safeguarded Area: Surface
  -  Safeguarding Sheets

Copyright East West Rail Company Limited 2024, except where otherwise stated.  
Where indicated, information may be licensed under the Open Government Licence v3.0. Where we have identified any third-party copyright information you will need to obtain permission from the relevant copyright holders.  
Using or copying of this document in whole or in part without written permission constitutes an infringement of copyright.

Disclaimer: EWR Co accepts no liability or responsibility whatsoever for, or in respect of, any use of, or reliance upon, this document by any third party. EWR Co makes no representations or warranties, express or implied, in respect of the content herein.

The information provided by us has been provided in good faith, however we make no representation or warranty of any kind, express or implied, therefore the information should not be relied upon.

Coordinate System: British National Grid  
© Crown copyright and database rights 2024 Ordnance Survey AC0000830606  
Contains OS data © Crown Copyright and database right 2025  
Contains data from OS Zoomstack



East West Rail  
Safeguarding Directions  
November 2025  
Key Plan Bedford Sheet 1 of 1  
For EWR Safeguarding Maps SG54-SG60

Contains OS data © Crown Copyright and database right 2026  
Contains data from OS Zoomstack

133735-EWR-Z0-XXX-PLN-LEP-00109.V3  
9 January 2026