

Key

Limits of Land Subject to Safeguarding Direction

Safeguarded Area Surface

Copyright East West Railway Company Limited 2025, except where otherwise stated.
Where indicated, information may be licensed under the Open Government Licence v3.0. Where we have identified any third-party copyright information you will need to obtain permission from the relevant copyright holders.
Using or copying of this document in whole or in part without written permission constitutes an infringement of copyright.

Disclaimer: EWR Co accepts no liability or responsibility whatsoever for, or in respect of, any use of, or reliance upon, this document by any third party. EWR Co makes no representations or warranties, express or implied, in respect of the content herein.

The information provided by us has been provided in good faith, however we make no representation or warranty of any kind, express or implied, therefore the information should not be relied upon.

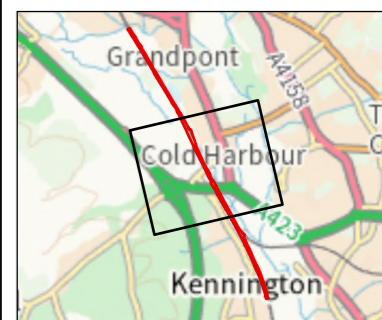
Coordinate System: British National Grid
© Crown copyright and database rights 2025 Ordnance Survey AC0000830606

1:5,000
Scale at A3




East West Rail
Safeguarding Directions
June 2026
Safeguarding Map - SG-1

133735-EWR-Z0-XXX-PLN-LEP-00001.V3
29th June 2026



Key

 Limits of Land Subject to Safeguarding Direction

 Safeguarded Area Surface

Copyright East West Railway Company Limited 2025, except where otherwise stated.
Where indicated, information may be licensed under the Open Government Licence v3.0. Where we have identified any third-party copyright information you will need to obtain permission from the relevant copyright holders.
Using or copying of this document in whole or in part without written permission constitutes an infringement of copyright.

Disclaimer: EWR Co accepts no liability or responsibility whatsoever for, or in respect of, any use of, or reliance upon, this document by any third party. EWR Co makes no representations or warranties, express or implied, in respect of the content herein.

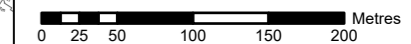
The information provided by us has been provided in good faith, however we make no representation or warranty of any kind, express or implied, therefore the information should not be relied upon.

Coordinate System: British National Grid

© Crown copyright and database rights 2025 Ordnance Survey
AC0000830606

1:5,000

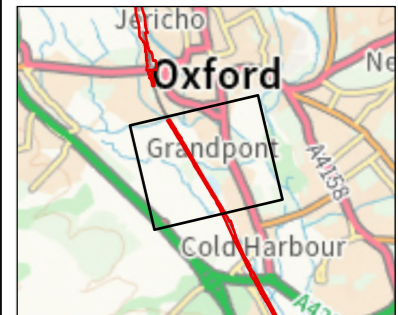
Scale at A3



East West Rail
Safeguarding Directions
June 2026
Safeguarding Map - SG-2

133735-EWR-Z0-XXX-PLN-LEP-0002.V3
29th June 2026





Key

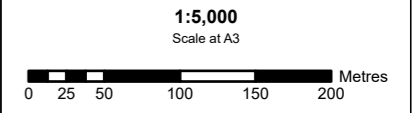
- Limits of Land Subject to Safeguarding Direction
- Safeguarded Area Surface

Copyright East West Railway Company Limited 2025, except where otherwise stated.
 Where indicated, information may be licensed under the Open Government Licence v3.0. Where we have identified any third-party copyright information you will need to obtain permission from the relevant copyright holders.
 Using or copying of this document in whole or in part without written permission constitutes an infringement of copyright.

Disclaimer: EWR Co accepts no liability or responsibility whatsoever for, or in respect of, any use of, or reliance upon, this document by any third party. EWR Co makes no representations or warranties, express or implied, in respect of the content herein.

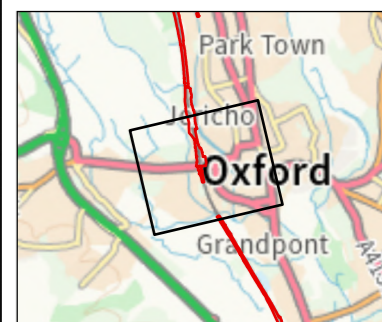
The information provided by us has been provided in good faith, however we make no representation or warranty of any kind, express or implied, therefore the information should not be relied upon.

Coordinate System: British National Grid
 © Crown copyright and database rights 2025 Ordnance Survey AC0000830606




East West Rail
 Safeguarding Directions
 June 2026
 Safeguarding Map - SG-3

133735-EWR-Z0-XXX-PLN-LEP-00003.V3
 29th June 2026



Key

 Limits of Land Subject to Safeguarding Direction

 Safeguarded Area Surface

Copyright East West Railway Company Limited 2025, except where otherwise stated.
Where indicated, information may be licensed under the Open Government Licence v3.0. Where we have identified any third-party copyright information you will need to obtain permission from the relevant copyright holders.
Using or copying of this document in whole or in part without written permission constitutes an infringement of copyright.


Disclaimer: EWR Co accepts no liability or responsibility whatsoever for, or in respect of, any use of, or reliance upon, this document by any third party. EWR Co makes no representations or warranties, express or implied, in respect of the content herein.

The information provided by us has been provided in good faith, however we make no representation or warranty of any kind, express or implied, therefore the information should not be relied upon.

Coordinate System: British National Grid

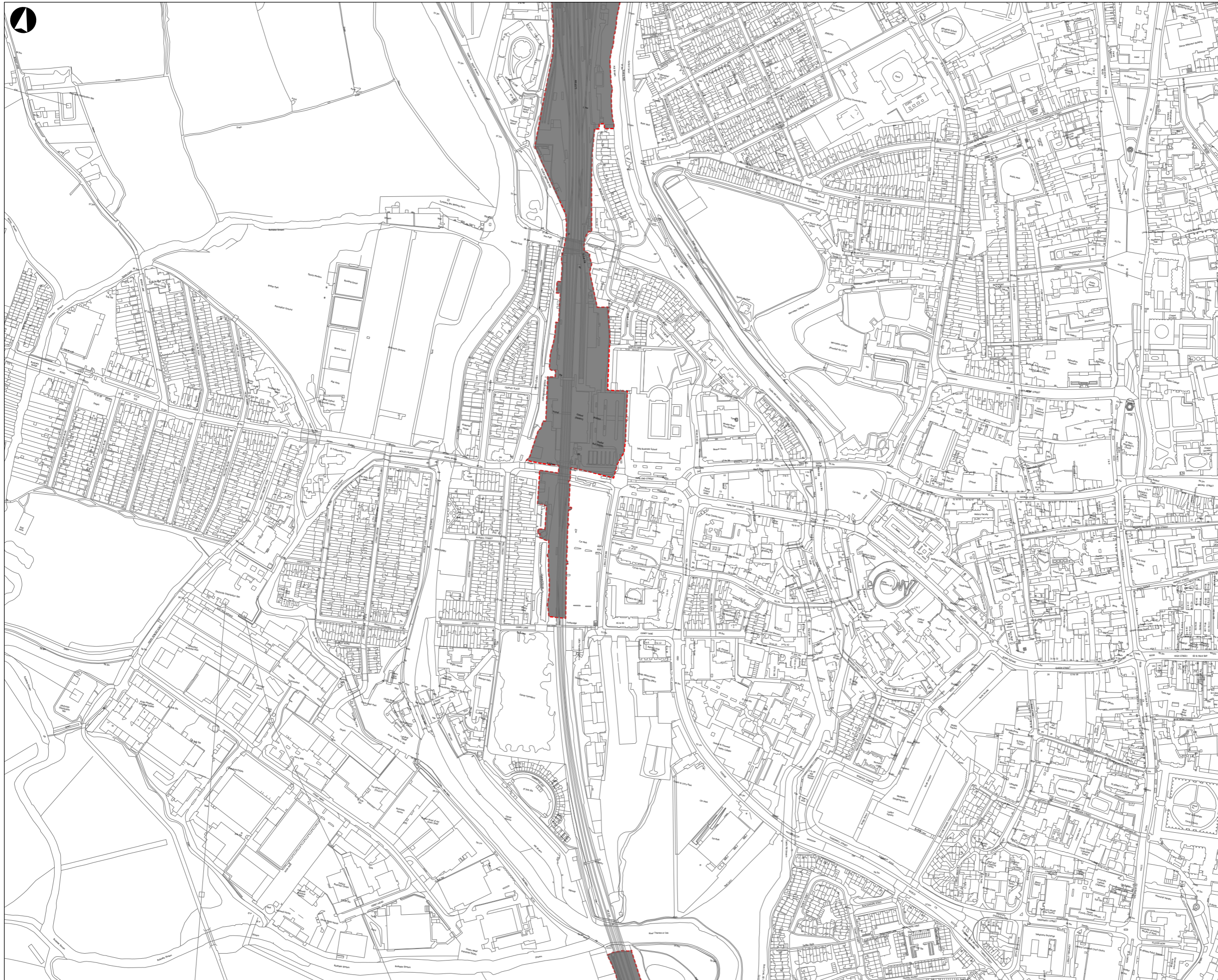
© Crown copyright and database rights 2025 Ordnance Survey
AC0000830606

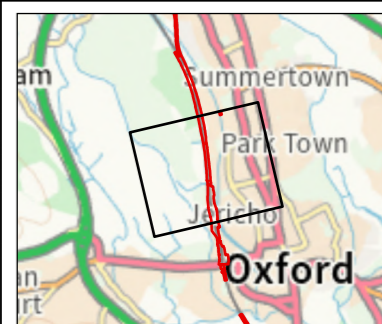
1:5,000
Scale at A3




East West Rail
Safeguarding Directions
June 2026
Safeguarding Map - SG-4

133735-EWR-Z0-XXX-PLN-LEP-00004.V3
29th June 2026





Key

 Limits of Land Subject to Safeguarding Direction

 Safeguarded Area Surface

Copyright East West Railway Company Limited 2025, except where otherwise stated.
Where indicated, information may be licensed under the Open Government Licence v3.0. Where we have identified any third-party copyright information you will need to obtain permission from the relevant copyright holders.
Using or copying of this document in whole or in part without written permission constitutes an infringement of copyright.

Disclaimer: EWR Co accepts no liability or responsibility whatsoever for, or in respect of, any use of, or reliance upon, this document by any third party. EWR Co makes no representations or warranties, express or implied, in respect of the content herein.

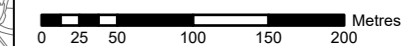
The information provided by us has been provided in good faith, however we make no representation or warranty of any kind, express or implied, therefore the information should not be relied upon.

Coordinate System: British National Grid

© Crown copyright and database rights 2025 Ordnance Survey
AC0000830606

1:5,000

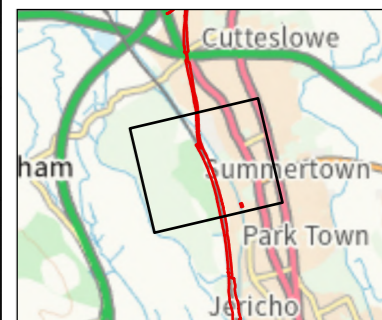
Scale at A3




**East West Rail
Safeguarding Directions
June 2026
Safeguarding Map - SG-5**

**133735-EWR-Z0-XXX-PLN-LEP-00005.V3
29th June 2026**





Key

 Limits of Land Subject to Safeguarding Direction

 Safeguarded Area Surface

Copyright East West Railway Company Limited 2025, except where otherwise stated.
Where indicated, information may be licensed under the Open Government Licence v3.0. Where we have identified any third-party copyright information you will need to obtain permission from the relevant copyright holders.
Using or copying of this document in whole or in part without written permission constitutes an infringement of copyright.

Disclaimer: EWR Co accepts no liability or responsibility whatsoever for, or in respect of, any use of, or reliance upon, this document by any third party. EWR Co makes no representations or warranties, express or implied, in respect of the content herein.

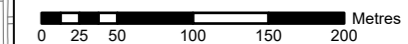
The information provided by us has been provided in good faith, however we make no representation or warranty of any kind, express or implied, therefore the information should not be relied upon.

Coordinate System: British National Grid

© Crown copyright and database rights 2025 Ordnance Survey AC0000830606

1:5,000

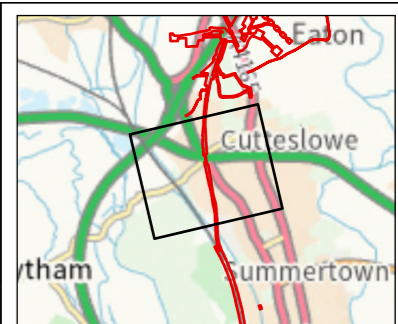
Scale at A3




East West Rail
Safeguarding Directions
June 2026
Safeguarding Map - SG-6

133735-EWR-Z0-XXX-PLN-LEP-00006.V3
29th June 2026





Key

 Limits of Land Subject to Safeguarding Direction

 Safeguarded Area Surface


Copyright East West Railway Company Limited 2025, except where otherwise stated.
 Where indicated, information may be licensed under the Open Government Licence v3.0. Where we have identified any third-party copyright information you will need to obtain permission from the relevant copyright holders.
 Using or copying of this document in whole or in part without written permission constitutes an infringement of copyright.

Disclaimer: EWR Co accepts no liability or responsibility whatsoever for, or in respect of, any use of, or reliance upon, this document by any third party. EWR Co makes no representations or warranties, express or implied, in respect of the content herein.

The information provided by us has been provided in good faith, however we make no representation or warranty of any kind, express or implied, therefore the information should not be relied upon.

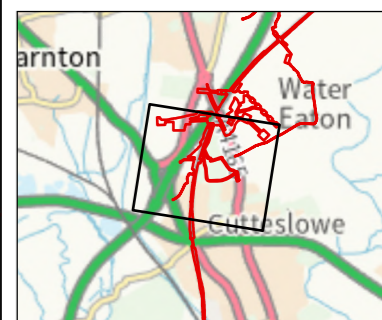
Coordinate System: British National Grid
 © Crown copyright and database rights 2025 Ordnance Survey AC0000830606

1:5,000
 Scale at A3





East West Rail
 Safeguarding Directions
 June 2026
 Safeguarding Map - SG-7

133735-EWR-Z0-XXX-PLN-LEP-00007.V3
 29th June 2026



Key

 Limits of Land Subject to Safeguarding Direction

 Safeguarded Area Surface

Copyright East West Railway Company Limited 2025, except where otherwise stated.
Where indicated, information may be licensed under the Open Government Licence v3.0. Where we have identified any third-party copyright information you will need to obtain permission from the relevant copyright holders.
Using or copying of this document in whole or in part without written permission constitutes an infringement of copyright.

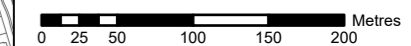
Disclaimer: EWR Co accepts no liability or responsibility whatsoever for, or in respect of, any use of, or reliance upon, this document by any third party. EWR Co makes no representations or warranties, express or implied, in respect of the content herein.

The information provided by us has been provided in good faith, however we make no representation or warranty of any kind, express or implied, therefore the information should not be relied upon.

Coordinate System: British National Grid

© Crown copyright and database rights 2025 Ordnance Survey
AC0000830606

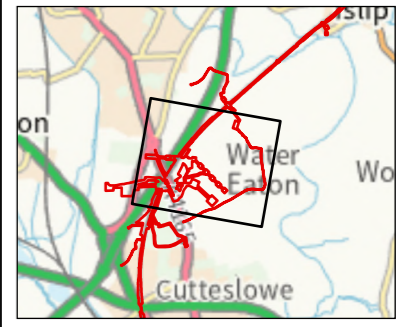
1:5,000
Scale at A3



East West Rail
Safeguarding Directions
June 2026
Safeguarding Map - SG-8

133735-EWR-Z0-XXX-PLN-LEP-00008.V3
29th June 2026





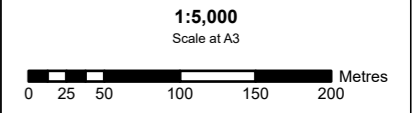
- Key**
- Limits of Land Subject to Safeguarding Direction
 - Safeguarded Area Surface

Copyright East West Railway Company Limited 2025, except where otherwise stated.
 Where indicated, information may be licensed under the Open Government Licence v3.0. Where we have identified any third-party copyright information you will need to obtain permission from the relevant copyright holders.
 Using or copying of this document in whole or in part without written permission constitutes an infringement of copyright.

Disclaimer: EWR Co accepts no liability or responsibility whatsoever for, or in respect of, any use of, or reliance upon, this document by any third party. EWR Co makes no representations or warranties, express or implied, in respect of the content herein.

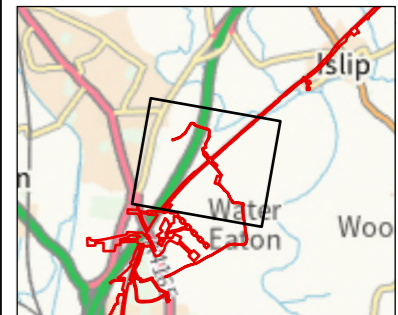
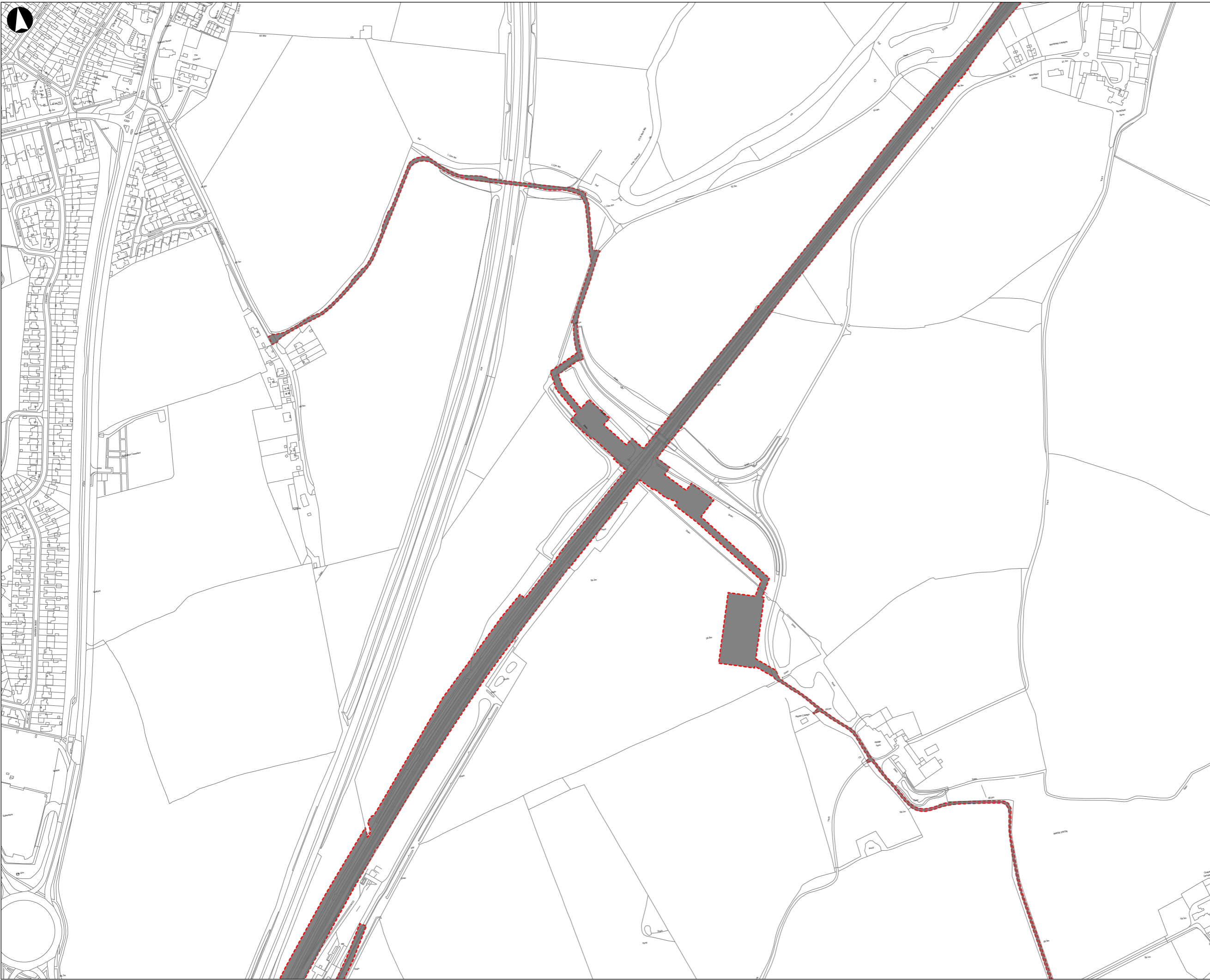
The information provided by us has been provided in good faith, however we make no representation or warranty of any kind, express or implied, therefore the information should not be relied upon.

Coordinate System: British National Grid
 © Crown copyright and database rights 2025 Ordnance Survey AC0000830606



East West Rail
 Safeguarding Directions
 June 2026
 Safeguarding Map - SG-9

133735-EWR-Z0-XXX-PLN-LEP-00009.V3
 29th June 2026



Key

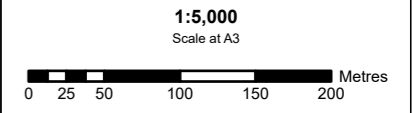
- Limits of Land Subject to Safeguarding Direction
- Safeguarded Area Surface

Copyright East West Railway Company Limited 2025, except where otherwise stated.
 Where indicated, information may be licensed under the Open Government Licence v3.0. Where we have identified any third-party copyright information you will need to obtain permission from the relevant copyright holders.
 Using or copying of this document in whole or in part without written permission constitutes an infringement of copyright.

Disclaimer: EWR Co accepts no liability or responsibility whatsoever for, or in respect of, any use of, or reliance upon, this document by any third party. EWR Co makes no representations or warranties, express or implied, in respect of the content herein.

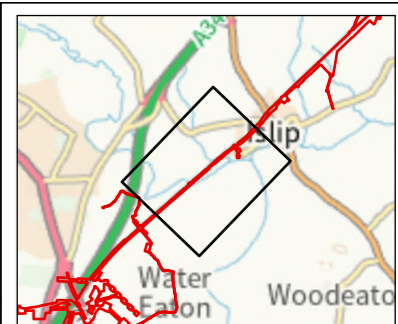
The information provided by us has been provided in good faith, however we make no representation or warranty of any kind, express or implied, therefore the information should not be relied upon.

Coordinate System: British National Grid
 © Crown copyright and database rights 2025 Ordnance Survey AC0000830606



East West Rail
Safeguarding Directions
June 2026
Safeguarding Map - SG-10

133735-EWR-Z0-XXX-PLN-LEP-00010.V3
29th June 2026



Key

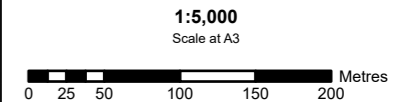
- Limits of Land Subject to Safeguarding Direction
- Safeguarded Area Surface

Copyright East West Railway Company Limited 2025, except where otherwise stated.
 Where indicated, information may be licensed under the Open Government Licence v3.0. Where we have identified any third-party copyright information you will need to obtain permission from the relevant copyright holders.
 Using or copying of this document in whole or in part without written permission constitutes an infringement of copyright.

Disclaimer: EWR Co accepts no liability or responsibility whatsoever for, or in respect of, any use of, or reliance upon, this document by any third party. EWR Co makes no representations or warranties, express or implied, in respect of the content herein.

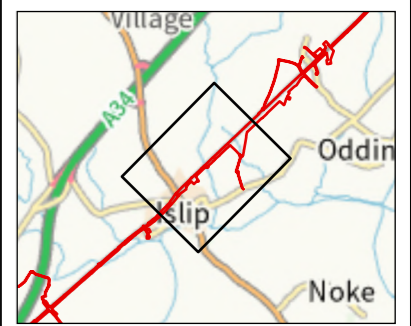
The information provided by us has been provided in good faith, however we make no representation or warranty of any kind, express or implied, therefore the information should not be relied upon.

Coordinate System: British National Grid
 © Crown copyright and database rights 2025 Ordnance Survey AC0000830606



East West Rail
Safeguarding Directions
June 2026
Safeguarding Map - SG-11

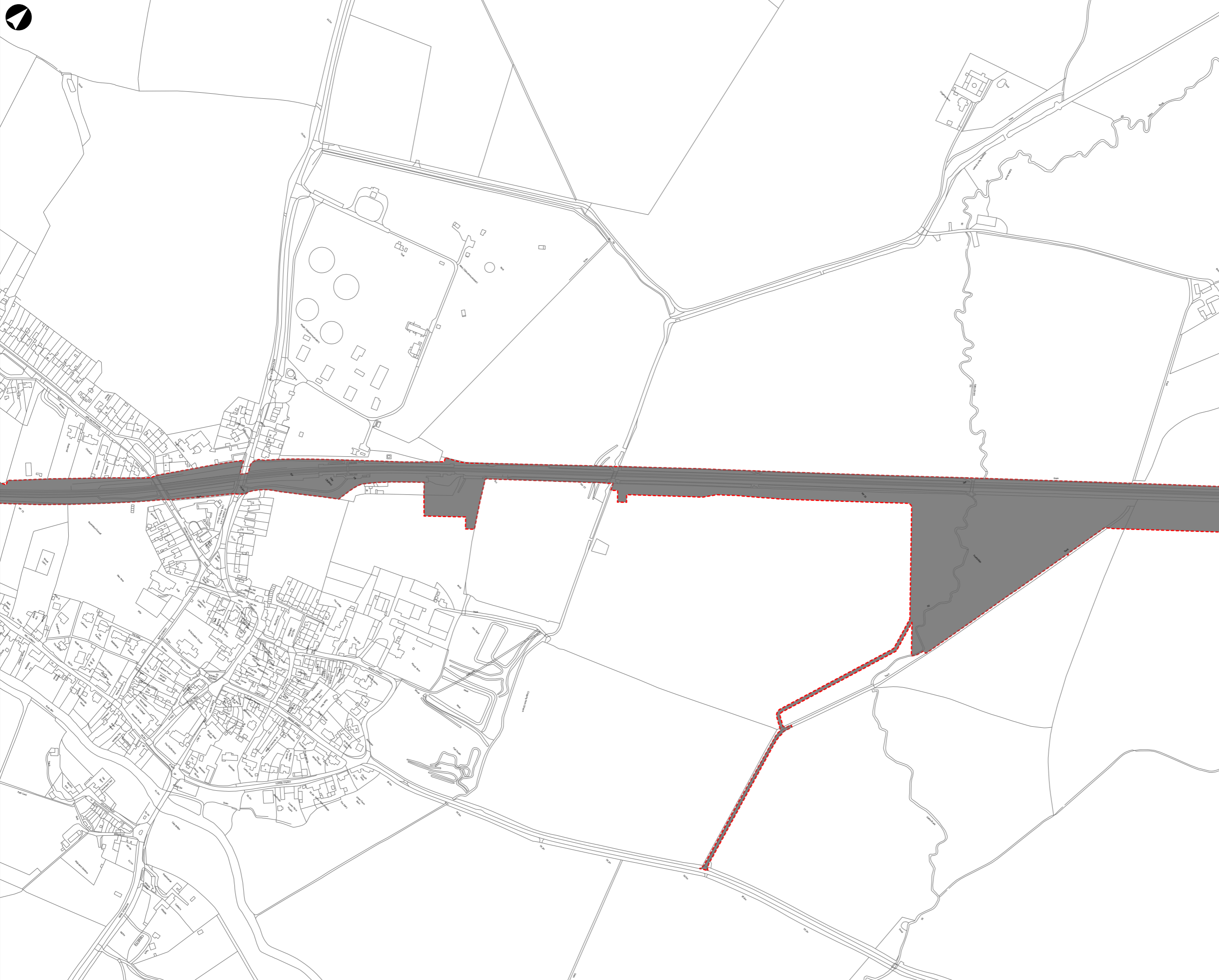
133735-EWR-Z0-XXX-PLN-LEP-00011.V3
29th June 2026



Key

--- Limits of Land Subject to Safeguarding Direction

■ Safeguarded Area Surface



Copyright East West Railway Company Limited 2025, except where otherwise stated.
Where indicated, information may be licensed under the Open Government Licence v3.0. Where we have identified any third-party copyright information you will need to obtain permission from the relevant copyright holders.
Using or copying of this document in whole or in part without written permission constitutes an infringement of copyright.

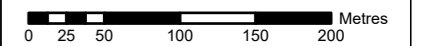
Disclaimer: EWR Co accepts no liability or responsibility whatsoever for, or in respect of, any use of, or reliance upon, this document by any third party. EWR Co makes no representations or warranties, express or implied, in respect of the content herein.

The information provided by us has been provided in good faith, however we make no representation or warranty of any kind, express or implied, therefore the information should not be relied upon.

Coordinate System: British National Grid

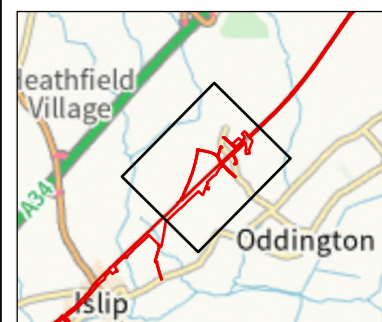
© Crown copyright and database rights 2025 Ordnance Survey AC0000830606

1:5,000
Scale at A3




East West Rail
Safeguarding Directions
June 2026
Safeguarding Map - SG-12

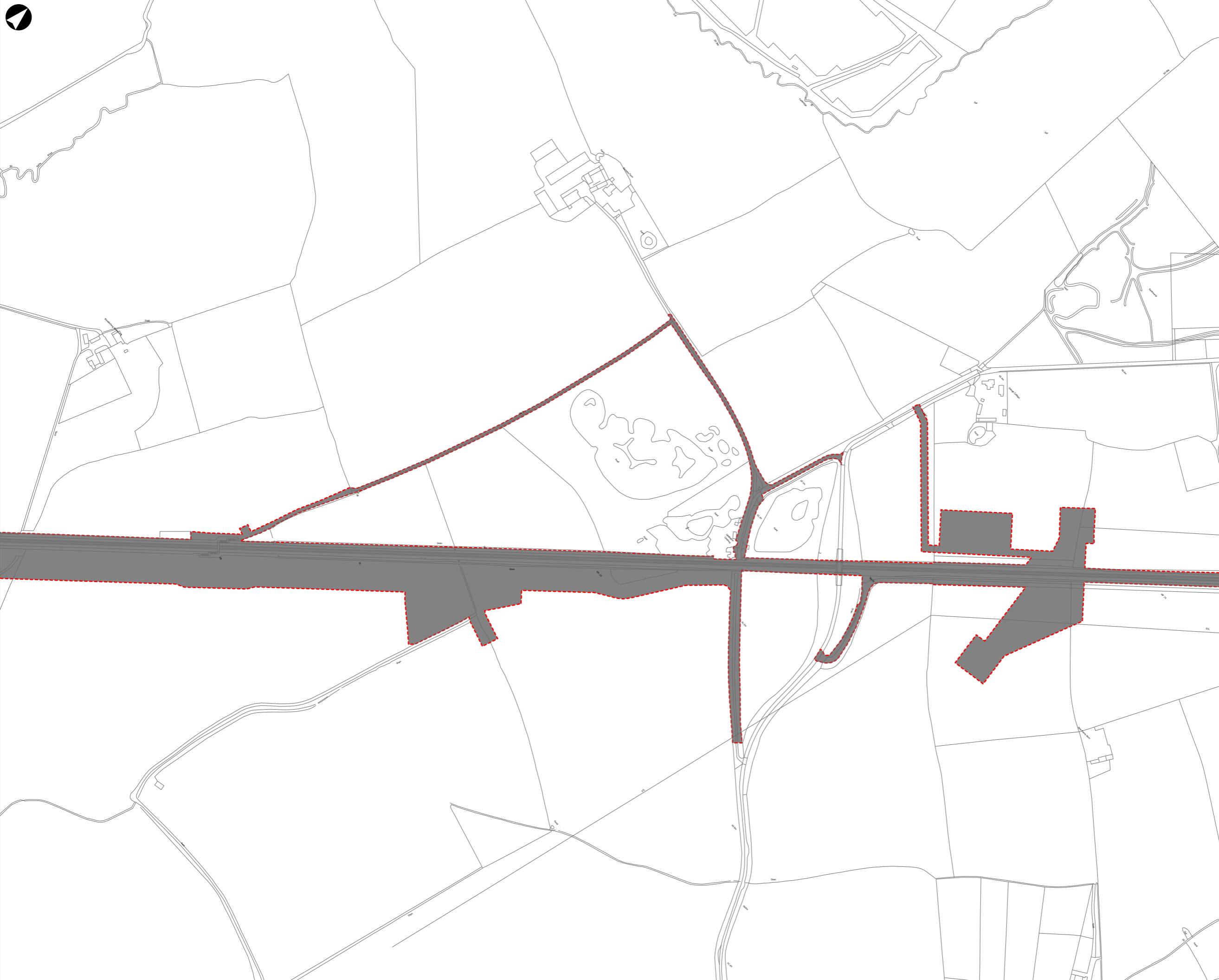
133735-EWR-Z0-XXX-PLN-LEP-00012.V3
29th June 2026



Key

 Limits of Land Subject to Safeguarding Direction

 Safeguarded Area Surface

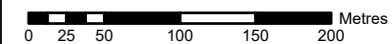


Copyright East West Railway Company Limited 2025, except where otherwise stated.
Where indicated, information may be licensed under the Open Government Licence v3.0. Where we have identified any third-party copyright information you will need to obtain permission from the relevant copyright holders.
Using or copying of this document in whole or in part without written permission constitutes an infringement of copyright.

Disclaimer: EWR Co accepts no liability or responsibility whatsoever for, or in respect of, any use of, or reliance upon, this document by any third party. EWR Co makes no representations or warranties, express or implied, in respect of the content herein.
The information provided by us has been provided in good faith, however we make no representation or warranty of any kind, express or implied, therefore the information should not be relied upon.

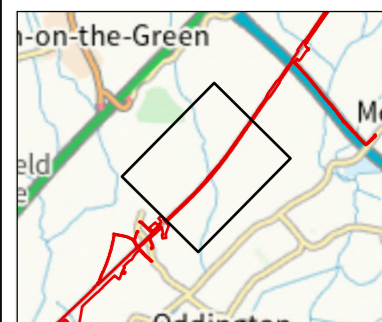
Coordinate System: British National Grid
© Crown copyright and database rights 2025 Ordnance Survey
AC0000830606

1:5,000
Scale at A3




**East West Rail
Safeguarding Directions
June 2026
Safeguarding Map - SG-13**

**133735-EWR-Z0-XXX-PLN-LEP-00013.V3
29th June 2026**



Key

 Limits of Land Subject to Safeguarding Direction

 Safeguarded Area Surface



Copyright East West Railway Company Limited 2025, except where otherwise stated.
Where indicated, information may be licensed under the Open Government Licence v3.0. Where we have identified any third-party copyright information you will need to obtain permission from the relevant copyright holders.
Using or copying of this document in whole or in part without written permission constitutes an infringement of copyright.

Disclaimer: EWR Co accepts no liability or responsibility whatsoever for, or in respect of, any use of, or reliance upon, this document by any third party. EWR Co makes no representations or warranties, express or implied, in respect of the content herein.

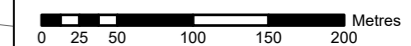
The information provided by us has been provided in good faith, however we make no representation or warranty of any kind, express or implied, therefore the information should not be relied upon.

Coordinate System: British National Grid

© Crown copyright and database rights 2025 Ordnance Survey AC0000830606

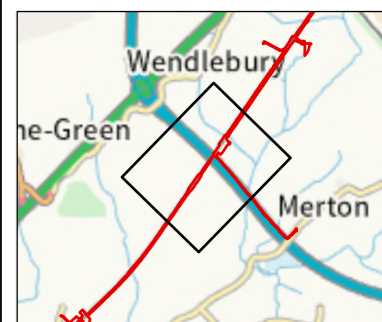
1:5,000

Scale at A3



East West Rail
Safeguarding Directions
June 2026
Safeguarding Map - SG-14

133735-EWR-Z0-XXX-PLN-LEP-00014.V3
29th June 2026



Key

--- Limits of Land Subject to Safeguarding Direction

■ Safeguarded Area Surface

Copyright East West Railway Company Limited 2025, except where otherwise stated.
Where indicated, information may be licensed under the Open Government Licence v3.0. Where we have identified any third-party copyright information you will need to obtain permission from the relevant copyright holders.
Using or copying of this document in whole or in part without written permission constitutes an infringement of copyright.

Disclaimer: EWR Co accepts no liability or responsibility whatsoever for, or in respect of, any use of, or reliance upon, this document by any third party. EWR Co makes no representations or warranties, express or implied, in respect of the content herein.

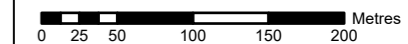
The information provided by us has been provided in good faith, however we make no representation or warranty of any kind, express or implied, therefore the information should not be relied upon.

Coordinate System: British National Grid

© Crown copyright and database rights 2025 Ordnance Survey
AC0000830606

1:5,000

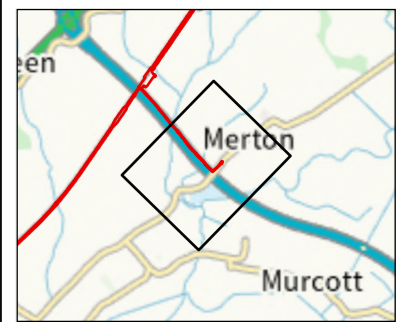
Scale at A3



East West Rail
Safeguarding Directions
June 2026
Safeguarding Map - SG-15

133735-EWR-Z0-XXX-PLN-LEP-00015.V3
29th June 2026





Key

--- Limits of Land Subject to Safeguarding Direction

■ Safeguarded Area Surface

Copyright East West Railway Company Limited 2025, except where otherwise stated.
 Where indicated, information may be licensed under the Open Government Licence v3.0. Where we have identified any third-party copyright information you will need to obtain permission from the relevant copyright holders.
 Using or copying of this document in whole or in part without written permission constitutes an infringement of copyright.

Disclaimer: EWR Co accepts no liability or responsibility whatsoever for, or in respect of, any use of, or reliance upon, this document by any third party. EWR Co makes no representations or warranties, express or implied, in respect of the content herein.

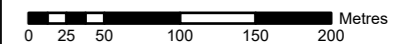
The information provided by us has been provided in good faith, however we make no representation or warranty of any kind, express or implied, therefore the information should not be relied upon.

Coordinate System: British National Grid

© Crown copyright and database rights 2025 Ordnance Survey AC0000830606

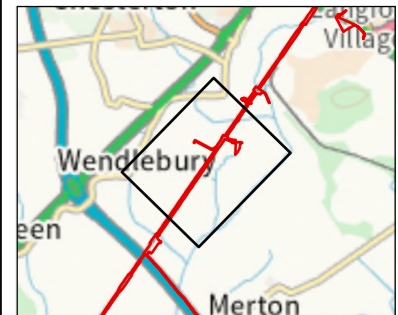
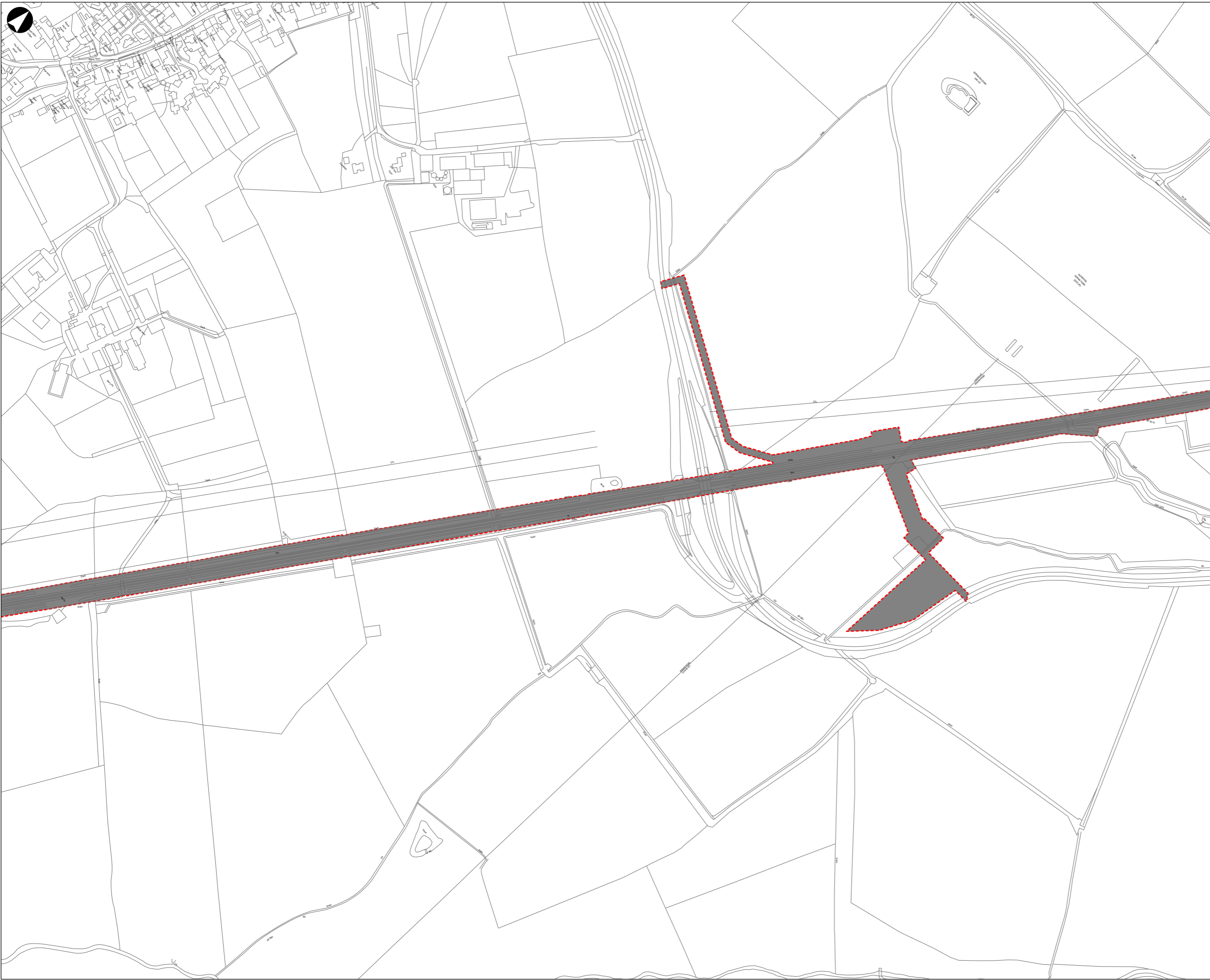
1:5,000

Scale at A3



East West Rail
Safeguarding Directions
June 2026
Safeguarding Map - SG-16

133735-EWR-Z0-XXX-PLN-LEP-00016.V3
29th June 2026



Key

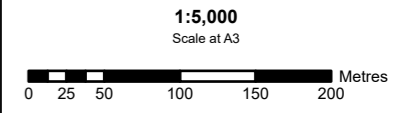
- Limits of Land Subject to Safeguarding Direction
- Safeguarded Area Surface

Copyright East West Railway Company Limited 2025, except where otherwise stated.
 Where indicated, information may be licensed under the Open Government Licence v3.0. Where we have identified any third-party copyright information you will need to obtain permission from the relevant copyright holders.
 Using or copying of this document in whole or in part without written permission constitutes an infringement of copyright.

Disclaimer: EWR Co accepts no liability or responsibility whatsoever for, or in respect of, any use of, or reliance upon, this document by any third party. EWR Co makes no representations or warranties, express or implied, in respect of the content herein.

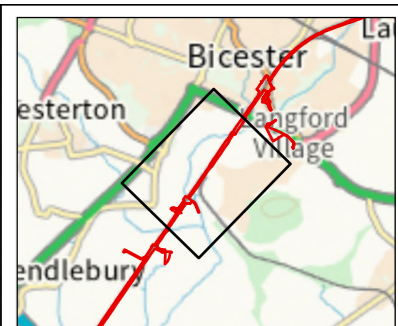
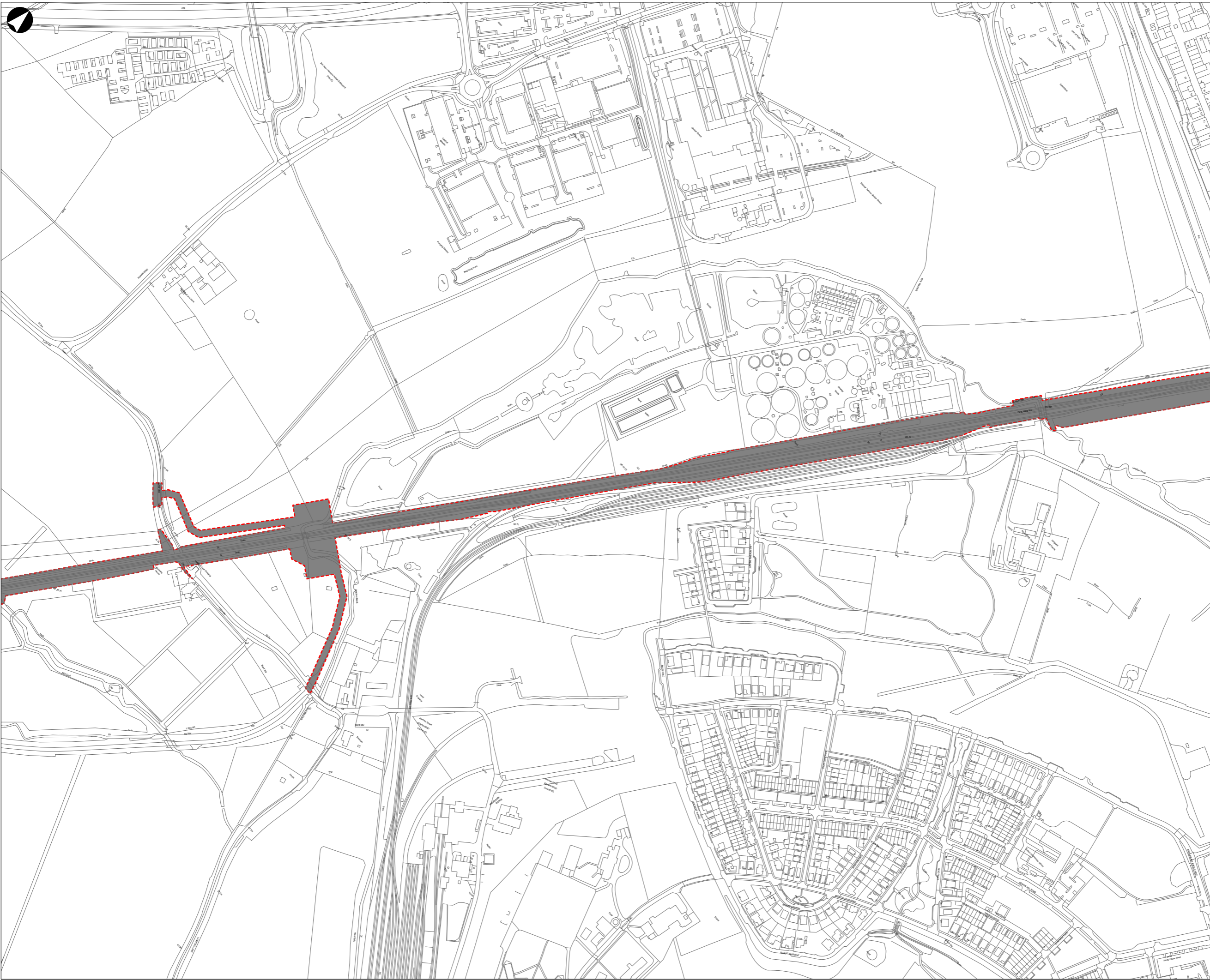
The information provided by us has been provided in good faith, however we make no representation or warranty of any kind, express or implied, therefore the information should not be relied upon.

Coordinate System: British National Grid
 © Crown copyright and database rights 2025 Ordnance Survey
 AC0000830606



East West Rail
Safeguarding Directions
June 2026
Safeguarding Map - SG-17

133735-EWR-Z0-XXX-PLN-LEP-00017.V3
29th June 2026



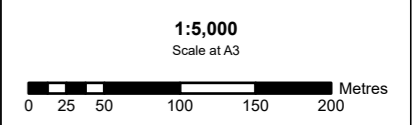
- Key**
- Limits of Land Subject to Safeguarding Direction
 - Safeguarded Area Surface

Copyright East West Railway Company Limited 2025, except where otherwise stated.
 Where indicated, information may be licensed under the Open Government Licence v3.0. Where we have identified any third-party copyright information you will need to obtain permission from the relevant copyright holders.
 Using or copying of this document in whole or in part without written permission constitutes an infringement of copyright.

Disclaimer: EWR Co accepts no liability or responsibility whatsoever for, or in respect of, any use of, or reliance upon, this document by any third party. EWR Co makes no representations or warranties, express or implied, in respect of the content herein.

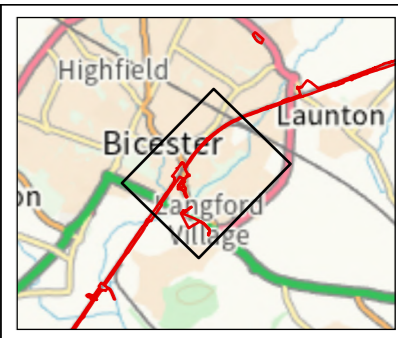
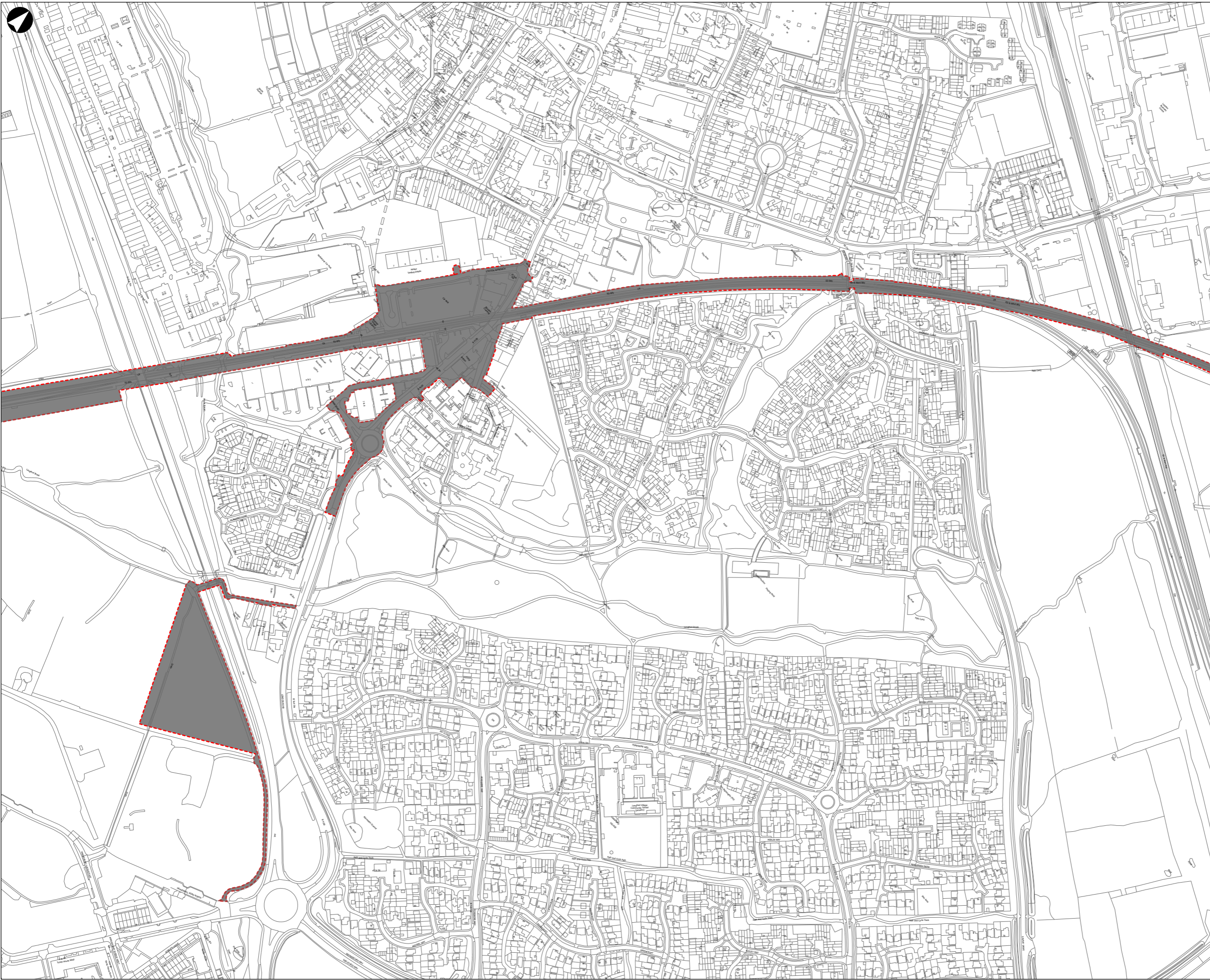
The information provided by us has been provided in good faith, however we make no representation or warranty of any kind, express or implied, therefore the information should not be relied upon.

Coordinate System: British National Grid
 © Crown copyright and database rights 2025 Ordnance Survey
 AC0000830606



East West Rail
 Safeguarding Directions
 June 2026
 Safeguarding Map - SG-18

133735-EWR-Z0-XXX-PLN-LEP-00018.V3
 29th June 2026



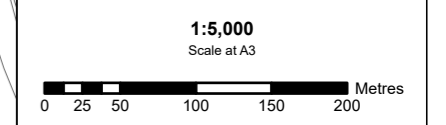
- Key**
- Limits of Land Subject to Safeguarding Direction
 - Safeguarded Area Surface

Copyright East West Railway Company Limited 2025, except where otherwise stated.
 Where indicated, information may be licensed under the Open Government Licence v3.0. Where we have identified any third-party copyright information you will need to obtain permission from the relevant copyright holders.
 Using or copying of this document in whole or in part without written permission constitutes an infringement of copyright.

Disclaimer: EWR Co accepts no liability or responsibility whatsoever for, or in respect of, any use of, or reliance upon, this document by any third party. EWR Co makes no representations or warranties, express or implied, in respect of the content herein.

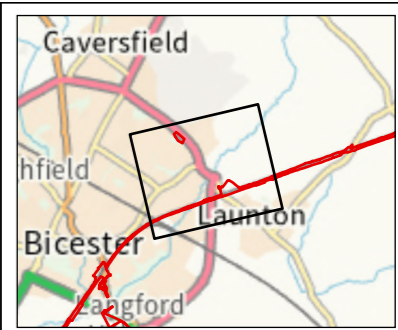
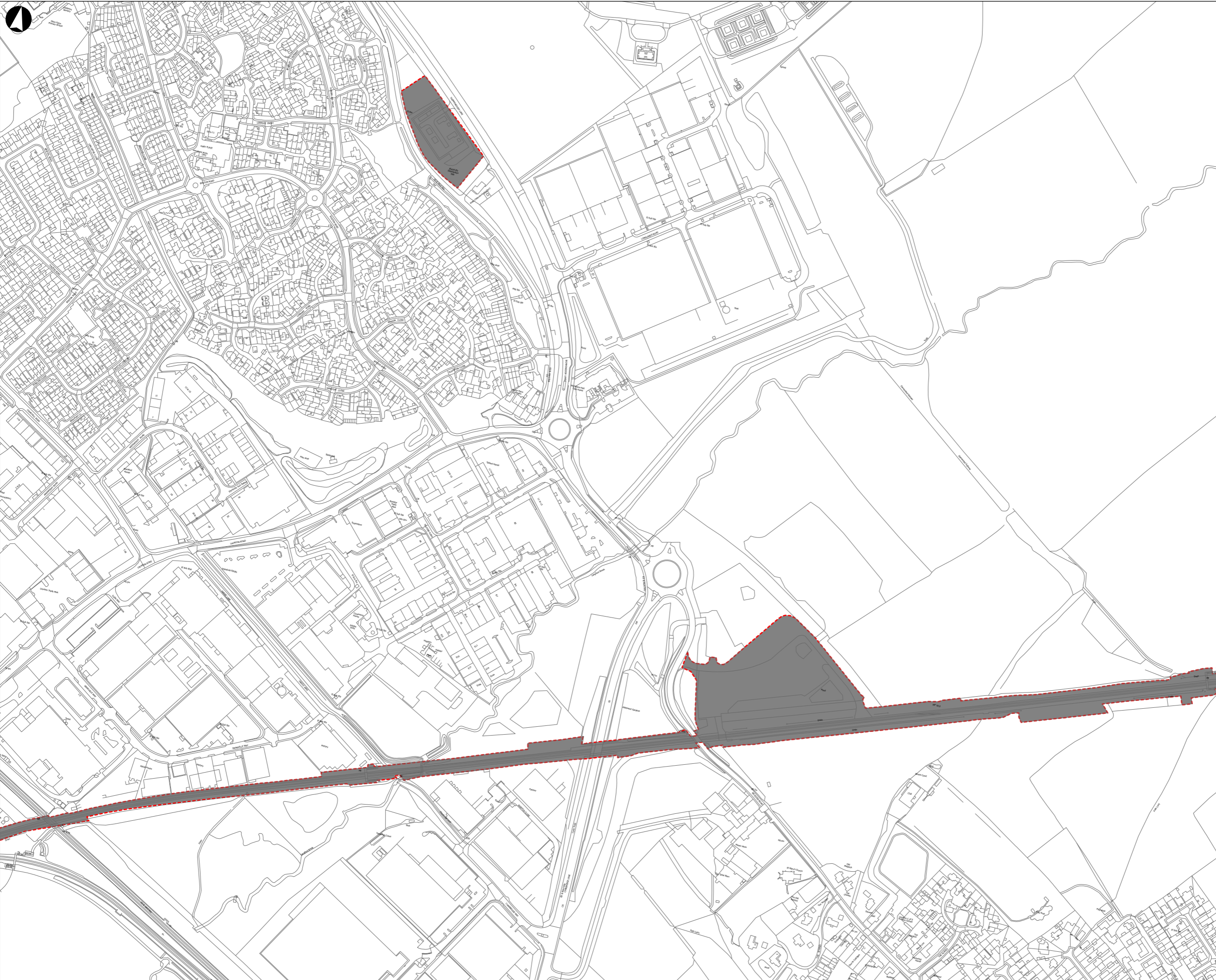
The information provided by us has been provided in good faith, however we make no representation or warranty of any kind, express or implied, therefore the information should not be relied upon.

Coordinate System: British National Grid
 © Crown copyright and database rights 2025 Ordnance Survey AC0000830606



East West Rail
 Safeguarding Directions
 June 2026
 Safeguarding Map - SG-19

133735-EWR-Z0-XXX-PLN-LEP-00019.V3
 29th June 2026



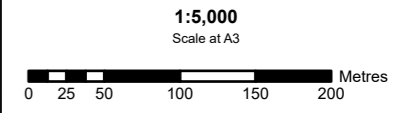
- Key**
- Limits of Land Subject to Safeguarding Direction
 - Safeguarded Area Surface

Copyright East West Railway Company Limited 2025, except where otherwise stated.
 Where indicated, information may be licensed under the Open Government Licence v3.0. Where we have identified any third-party copyright information you will need to obtain permission from the relevant copyright holders.
 Using or copying of this document in whole or in part without written permission constitutes an infringement of copyright.

Disclaimer: EWR Co accepts no liability or responsibility whatsoever for, or in respect of, any use of, or reliance upon, this document by any third party. EWR Co makes no representations or warranties, express or implied, in respect of the content herein.

The information provided by us has been provided in good faith, however we make no representation or warranty of any kind, express or implied, therefore the information should not be relied upon.

Coordinate System: British National Grid
 © Crown copyright and database rights 2025 Ordnance Survey AC0000830606





East West Rail
 Safeguarding Directions
 June 2026
 Safeguarding Map - SG-20

133735-EWR-Z0-XXX-PLN-LEP-00020.V3
 29th June 2026



Key

 Limits of Land Subject to Safeguarding Direction

 Safeguarded Area Surface

Copyright East West Railway Company Limited 2025, except where otherwise stated.
Where indicated, information may be licensed under the Open Government Licence v3.0. Where we have identified any third-party copyright information you will need to obtain permission from the relevant copyright holders.
Using or copying of this document in whole or in part without written permission constitutes an infringement of copyright.

Disclaimer: EWR Co accepts no liability or responsibility whatsoever for, or in respect of, any use of, or reliance upon, this document by any third party. EWR Co makes no representations or warranties, express or implied, in respect of the content herein.

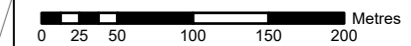
The information provided by us has been provided in good faith, however we make no representation or warranty of any kind, express or implied, therefore the information should not be relied upon.

Coordinate System: British National Grid

© Crown copyright and database rights 2025 Ordnance Survey
AC0000830606

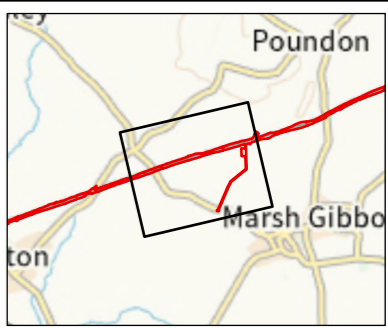
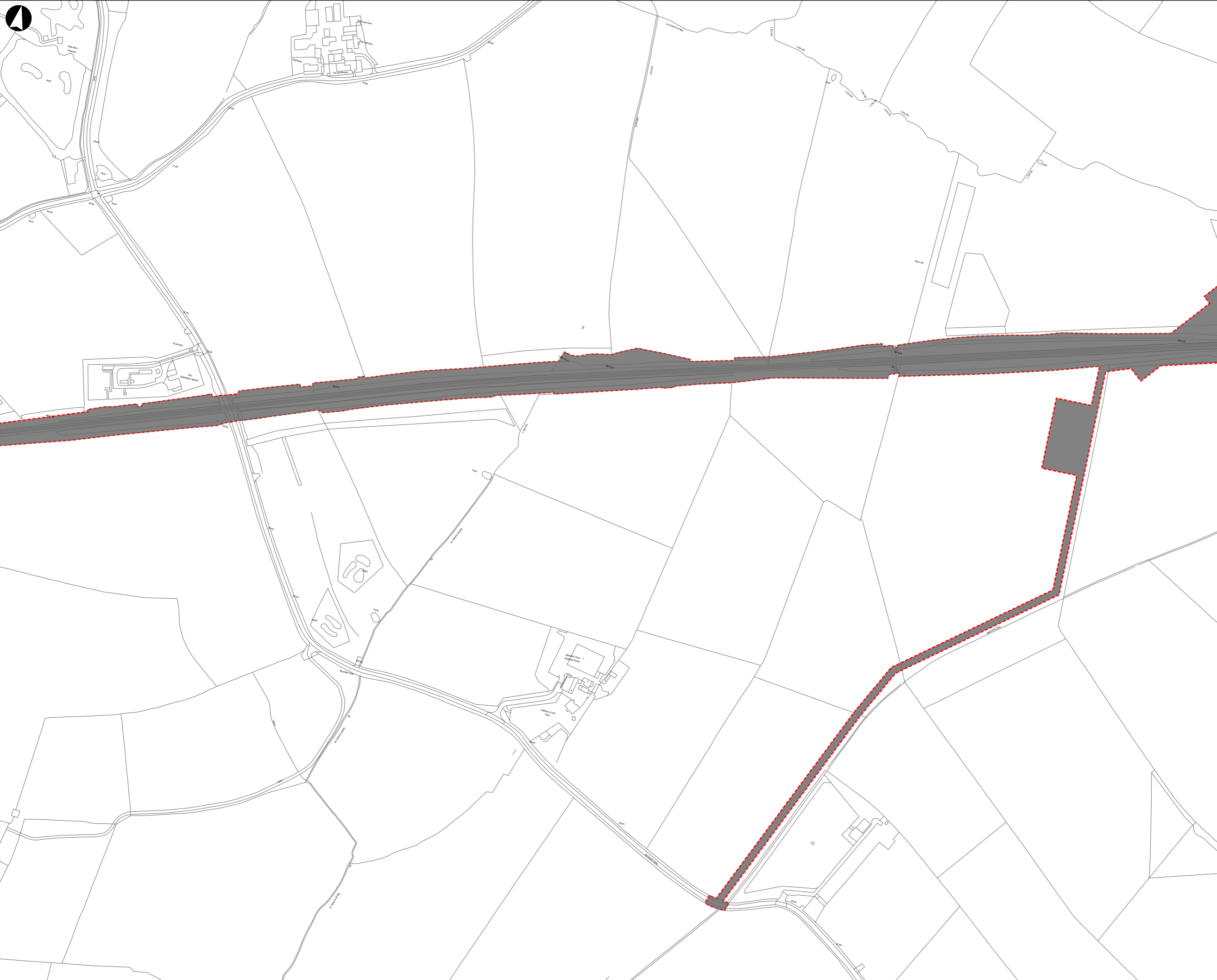
1:5,000

Scale at A3



East West Rail
Safeguarding Directions
June 2026
Safeguarding Map - SG-21

133735-EWR-Z0-XXX-PLN-LEP-00021.V3
29th June 2026



Key

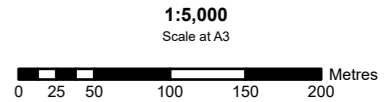
--- Limits of Land Subject to Safeguarding Direction

■ Safeguarded Area Surface

Copyright East West Railway Company Limited 2025, except where otherwise stated.
 Where indicated, information may be licensed under the Open Government Licence v3.0. Where we have identified any third-party copyright information you will need to obtain permission from the relevant copyright holders.
 Using or copying of this document in whole or in part without written permission constitutes an infringement of copyright.

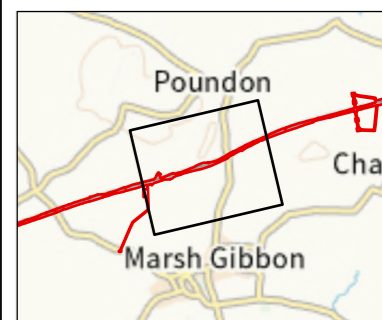
Disclaimer: EWR Co accepts no liability or responsibility whatsoever for, or in respect of, any use of, or reliance upon, this document by any third party. EWR Co makes no representations or warranties, express or implied, in respect of the content herein.
 The information provided by us has been provided in good faith, however we make no representation or warranty of any kind, express or implied, therefore the information should not be relied upon.

Coordinate System: British National Grid
 © Crown copyright and database rights 2025 Ordnance Survey AC0000830606




East West Rail
 Safeguarding Directions
 June 2026
 Safeguarding Map - SG-22

133735-EWR-Z0-XXX-PLN-LEP-00022.V3
 29th June 2026



Key

 Limits of Land Subject to Safeguarding Direction

 Safeguarded Area Surface



Copyright East West Railway Company Limited 2025, except where otherwise stated.
Where indicated, information may be licensed under the Open Government Licence v3.0. Where we have identified any third-party copyright information you will need to obtain permission from the relevant copyright holders.
Using or copying of this document in whole or in part without written permission constitutes an infringement of copyright.

Disclaimer: EWR Co accepts no liability or responsibility whatsoever for, or in respect of, any use of, or reliance upon, this document by any third party. EWR Co makes no representations or warranties, express or implied, in respect of the content herein.

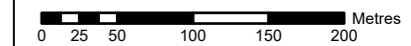
The information provided by us has been provided in good faith, however we make no representation or warranty of any kind, express or implied, therefore the information should not be relied upon.

Coordinate System: British National Grid

© Crown copyright and database rights 2025 Ordnance Survey AC0000830606

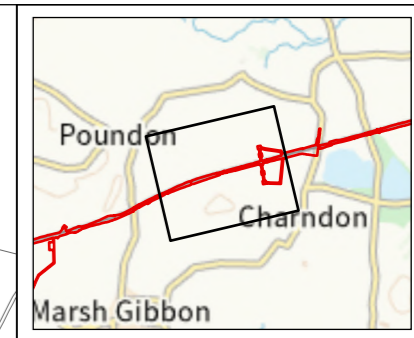
1:5,000

Scale at A3



East West Rail
Safeguarding Directions
June 2026
Safeguarding Map - SG-23

133735-EWR-Z0-XXX-PLN-LEP-00023.V3
29th June 2026



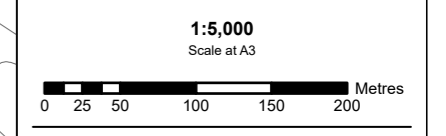
- Key**
- Limits of Land Subject to Safeguarding Direction
 - Safeguarded Area Surface

Copyright East West Railway Company Limited 2025, except where otherwise stated.
 Where indicated, information may be licensed under the Open Government Licence v3.0. Where we have identified any third-party copyright information you will need to obtain permission from the relevant copyright holders.
 Using or copying of this document in whole or in part without written permission constitutes an infringement of copyright.

Disclaimer: EWR Co accepts no liability or responsibility whatsoever for, or in respect of, any use of, or reliance upon, this document by any third party. EWR Co makes no representations or warranties, express or implied, in respect of the content herein.

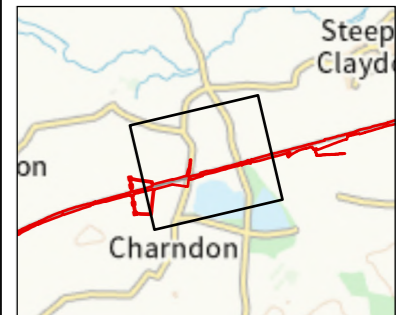
The information provided by us has been provided in good faith, however we make no representation or warranty of any kind, express or implied, therefore the information should not be relied upon.

Coordinate System: British National Grid
 © Crown copyright and database rights 2025 Ordnance Survey AC0000830606



East West Rail
Safeguarding Directions
June 2026
Safeguarding Map - SG-24

133735-EWR-Z0-XXX-PLN-LEP-00024.V3
 29th June 2026



Key

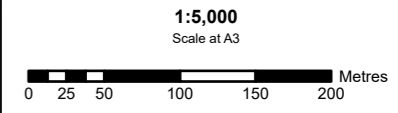
- Limits of Land Subject to Safeguarding Direction
- Safeguarded Area Surface

Copyright East West Railway Company Limited 2025, except where otherwise stated.
 Where indicated, information may be licensed under the Open Government Licence v3.0. Where we have identified any third-party copyright information you will need to obtain permission from the relevant copyright holders.
 Using or copying of this document in whole or in part without written permission constitutes an infringement of copyright.

Disclaimer: EWR Co accepts no liability or responsibility whatsoever for, or in respect of, any use of, or reliance upon, this document by any third party. EWR Co makes no representations or warranties, express or implied, in respect of the content herein.

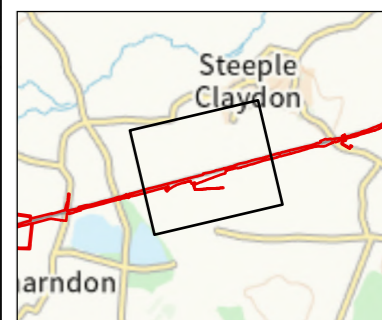
The information provided by us has been provided in good faith, however we make no representation or warranty of any kind, express or implied, therefore the information should not be relied upon.

Coordinate System: British National Grid
 © Crown copyright and database rights 2025 Ordnance Survey AC0000830606




East West Rail
Safeguarding Directions
June 2026
Safeguarding Map - SG-25

133735-EWR-Z0-XXX-PLN-LEP-00025.V3
 29th June 2026



Key

 Limits of Land Subject to Safeguarding Direction

 Safeguarded Area Surface



Copyright East West Railway Company Limited 2025, except where otherwise stated.
Where indicated, information may be licensed under the Open Government Licence v3.0. Where we have identified any third-party copyright information you will need to obtain permission from the relevant copyright holders.
Using or copying of this document in whole or in part without written permission constitutes an infringement of copyright.

Disclaimer: EWR Co accepts no liability or responsibility whatsoever for, or in respect of, any use of, or reliance upon, this document by any third party. EWR Co makes no representations or warranties, express or implied, in respect of the content herein.

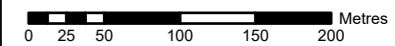
The information provided by us has been provided in good faith, however we make no representation or warranty of any kind, express or implied, therefore the information should not be relied upon.

Coordinate System: British National Grid

© Crown copyright and database rights 2025 Ordnance Survey AC0000830606

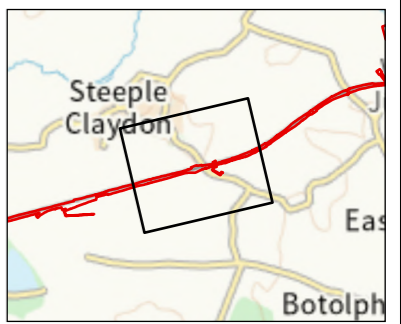
1:5,000

Scale at A3




East West Rail
Safeguarding Directions
June 2026
Safeguarding Map - SG-26

133735-EWR-Z0-XXX-PLN-LEP-00026.V3
29th June 2026



Key

 Limits of Land Subject to Safeguarding Direction

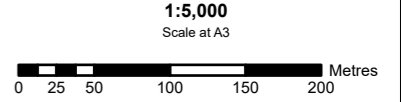
 Safeguarded Area Surface

Copyright East West Railway Company Limited 2025, except where otherwise stated.
 Where indicated, information may be licensed under the Open Government Licence v3.0. Where we have identified any third-party copyright information you will need to obtain permission from the relevant copyright holders.
 Using or copying of this document in whole or in part without written permission constitutes an infringement of copyright.

Disclaimer: EWR Co accepts no liability or responsibility whatsoever for, or in respect of, any use of, or reliance upon, this document by any third party. EWR Co makes no representations or warranties, express or implied, in respect of the content herein.

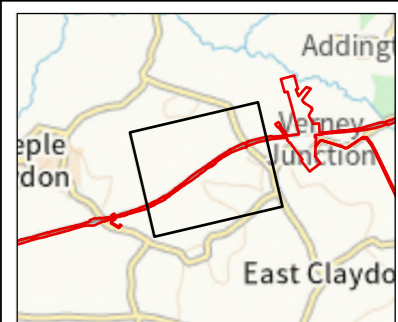
The information provided by us has been provided in good faith, however we make no representation or warranty of any kind, express or implied, therefore the information should not be relied upon.

Coordinate System: British National Grid
 © Crown copyright and database rights 2025 Ordnance Survey AC0000830606



East West Rail
 Safeguarding Directions
 June 2026
 Safeguarding Map - SG-27

133735-EWR-Z0-XXX-PLN-LEP-00027.V3
 29th June 2026



Key

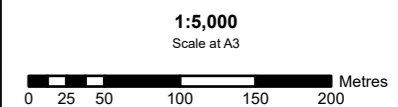
- Limits of Land Subject to Safeguarding Direction
- Safeguarded Area Surface

Copyright East West Railway Company Limited 2025, except where otherwise stated.
 Where indicated, information may be licensed under the Open Government Licence v3.0. Where we have identified any third-party copyright information you will need to obtain permission from the relevant copyright holders.
 Using or copying of this document in whole or in part without written permission constitutes an infringement of copyright.

Disclaimer: EWR Co accepts no liability or responsibility whatsoever for, or in respect of, any use of, or reliance upon, this document by any third party. EWR Co makes no representations or warranties, express or implied, in respect of the content herein.

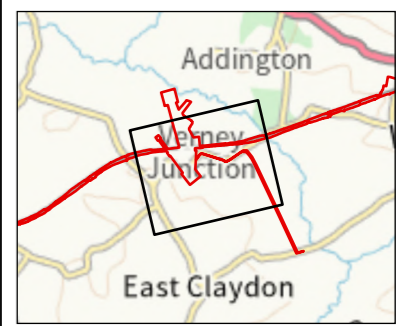
The information provided by us has been provided in good faith, however we make no representation or warranty of any kind, express or implied, therefore the information should not be relied upon.

Coordinate System: British National Grid
 © Crown copyright and database rights 2025 Ordnance Survey AC0000830606



East West Rail
 Safeguarding Directions
 June 2026
 Safeguarding Map - SG-28

133735-EWR-Z0-XXX-PLN-LEP-00028.V3
 29th June 2026



Key

Limits of Land Subject to Safeguarding Direction

Safeguarded Area Surface



Copyright East West Railway Company Limited 2025, except where otherwise stated.
Where indicated, information may be licensed under the Open Government Licence v3.0. Where we have identified any third-party copyright information you will need to obtain permission from the relevant copyright holders.
Using or copying of this document in whole or in part without written permission constitutes an infringement of copyright.

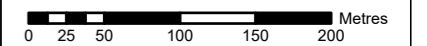
Disclaimer: EWR Co accepts no liability or responsibility whatsoever for, or in respect of, any use of, or reliance upon, this document by any third party. EWR Co makes no representations or warranties, express or implied, in respect of the content herein.

The information provided by us has been provided in good faith, however we make no representation or warranty of any kind, express or implied, therefore the information should not be relied upon.

Coordinate System: British National Grid

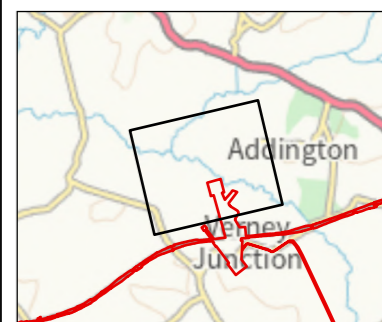
© Crown copyright and database rights 2025 Ordnance Survey AC0000830606

1:5,000
Scale at A3




East West Rail
Safeguarding Directions
June 2026
Safeguarding Map - SG-29

133735-EWR-Z0-XXX-PLN-LEP-00029.V3
29th June 2026



Key

 Limits of Land Subject to Safeguarding Direction

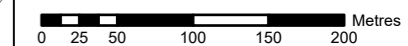
 Safeguarded Area Surface

Copyright East West Railway Company Limited 2025, except where otherwise stated.
Where indicated, information may be licensed under the Open Government Licence v3.0. Where we have identified any third-party copyright information you will need to obtain permission from the relevant copyright holders.
Using or copying of this document in whole or in part without written permission constitutes an infringement of copyright.

Disclaimer: EWR Co accepts no liability or responsibility whatsoever for, or in respect of, any use of, or reliance upon, this document by any third party. EWR Co makes no representations or warranties, express or implied, in respect of the content herein.
The information provided by us has been provided in good faith, however we make no representation or warranty of any kind, express or implied, therefore the information should not be relied upon.

Coordinate System: British National Grid
© Crown copyright and database rights 2025 Ordnance Survey AC0000830606

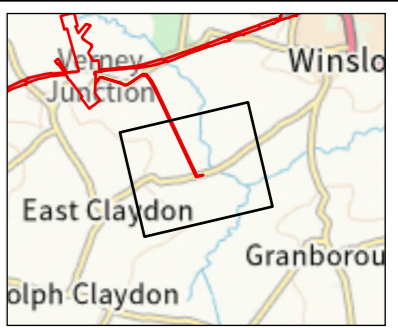
1:5,000
Scale at A3




East West Rail
Safeguarding Directions
June 2026
Safeguarding Map - SG-30

133735-EWR-Z0-XXX-PLN-LEP-00030.V3
29th June 2026





Key

 Limits of Land Subject to Safeguarding Direction

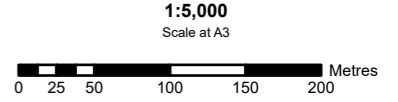
 Safeguarded Area Surface

Copyright East West Railway Company Limited 2025, except where otherwise stated.
 Where indicated, information may be licensed under the Open Government Licence v3.0. Where we have identified any third-party copyright information you will need to obtain permission from the relevant copyright holders.
 Using or copying of this document in whole or in part without written permission constitutes an infringement of copyright.

Disclaimer: EWR Co accepts no liability or responsibility whatsoever for, or in respect of, any use of, or reliance upon, this document by any third party. EWR Co makes no representations or warranties, express or implied, in respect of the content herein.

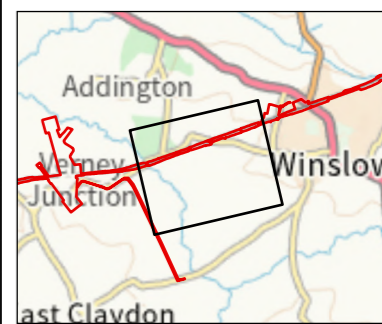
The information provided by us has been provided in good faith, however we make no representation or warranty of any kind, express or implied, therefore the information should not be relied upon.

Coordinate System: British National Grid
 © Crown copyright and database rights 2025 Ordnance Survey AC0000830606




East West Rail
 Safeguarding Directions
 June 2026
 Safeguarding Map - SG-31

133735-EWR-Z0-XXX-PLN-LEP-00031.V3
 29th June 2026



Key

 Limits of Land Subject to Safeguarding Direction

 Safeguarded Area Surface

Copyright East West Railway Company Limited 2025, except where otherwise stated.
Where indicated, information may be licensed under the Open Government Licence v3.0. Where we have identified any third-party copyright information you will need to obtain permission from the relevant copyright holders.
Using or copying of this document in whole or in part without written permission constitutes an infringement of copyright.

Disclaimer: EWR Co accepts no liability or responsibility whatsoever for, or in respect of, any use of, or reliance upon, this document by any third party. EWR Co makes no representations or warranties, express or implied, in respect of the content herein.

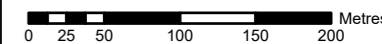
The information provided by us has been provided in good faith, however we make no representation or warranty of any kind, express or implied, therefore the information should not be relied upon.

Coordinate System: British National Grid

© Crown copyright and database rights 2025 Ordnance Survey AC0000830606

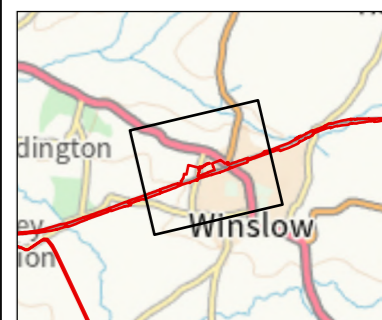
1:5,000

Scale at A3



East West Rail
Safeguarding Directions
June 2026
Safeguarding Map - SG-32

133735-EWR-Z0-XXX-PLN-LEP-00032.V3
29th June 2026



Key

Limits of Land Subject to Safeguarding Direction

Safeguarded Area Surface

Copyright East West Railway Company Limited 2025, except where otherwise stated.
Where indicated, information may be licensed under the Open Government Licence v3.0. Where we have identified any third-party copyright information you will need to obtain permission from the relevant copyright holders.
Using or copying of this document in whole or in part without written permission constitutes an infringement of copyright.

Disclaimer: EWR Co accepts no liability or responsibility whatsoever for, or in respect of, any use of, or reliance upon, this document by any third party. EWR Co makes no representations or warranties, express or implied, in respect of the content herein.

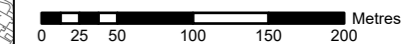
The information provided by us has been provided in good faith, however we make no representation or warranty of any kind, express or implied, therefore the information should not be relied upon.

Coordinate System: British National Grid

© Crown copyright and database rights 2025 Ordnance Survey AC0000830606

1:5,000

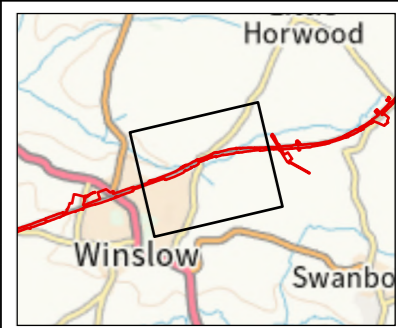
Scale at A3





East West Rail
Safeguarding Directions
June 2026
Safeguarding Map - SG-33

133735-EWR-Z0-XXX-PLN-LEP-00033.V3
29th June 2026





Key

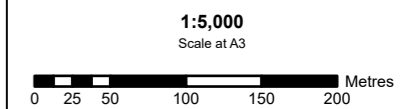
-  Limits of Land Subject to Safeguarding Direction
-  Safeguarded Area Surface

Copyright East West Railway Company Limited 2025, except where otherwise stated.
 Where indicated, information may be licensed under the Open Government Licence v3.0. Where we have identified any third-party copyright information you will need to obtain permission from the relevant copyright holders.
 Using or copying of this document in whole or in part without written permission constitutes an infringement of copyright.

Disclaimer: EWR Co accepts no liability or responsibility whatsoever for, or in respect of, any use of, or reliance upon, this document by any third party. EWR Co makes no representations or warranties, express or implied, in respect of the content herein.

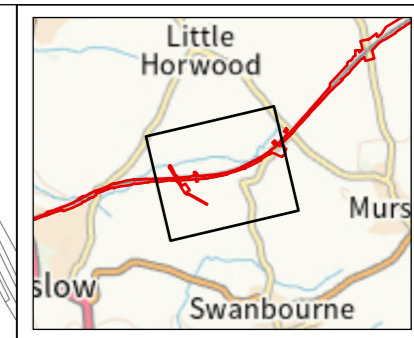
The information provided by us has been provided in good faith, however we make no representation or warranty of any kind, express or implied, therefore the information should not be relied upon.

Coordinate System: British National Grid
 © Crown copyright and database rights 2025 Ordnance Survey AC0000830606



East West Rail
 Safeguarding Directions
 June 2026
 Safeguarding Map - SG-34

133735-EWR-Z0-XXX-PLN-LEP-00034.V3
 29th June 2026



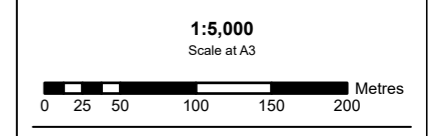
- Key**
- Limits of Land Subject to Safeguarding Direction
 - Safeguarded Area Surface

Copyright East West Railway Company Limited 2025, except where otherwise stated.
 Where indicated, information may be licensed under the Open Government Licence v3.0. Where we have identified any third-party copyright information you will need to obtain permission from the relevant copyright holders.
 Using or copying of this document in whole or in part without written permission constitutes an infringement of copyright.

Disclaimer: EWR Co accepts no liability or responsibility whatsoever for, or in respect of, any use of, or reliance upon, this document by any third party. EWR Co makes no representations or warranties, express or implied, in respect of the content herein.

The information provided by us has been provided in good faith, however we make no representation or warranty of any kind, express or implied, therefore the information should not be relied upon.

Coordinate System: British National Grid
 © Crown copyright and database rights 2025 Ordnance Survey
 AC0000830606




East West Rail
 Safeguarding Directions
 June 2026
 Safeguarding Map - SG-35

133735-EWR-Z0-XXX-PLN-LEP-00035.V3
 29th June 2026



Key

 Limits of Land Subject to Safeguarding Direction

 Safeguarded Area Surface

Copyright East West Railway Company Limited 2025, except where otherwise stated.
Where indicated, information may be licensed under the Open Government Licence v3.0. Where we have identified any third-party copyright information you will need to obtain permission from the relevant copyright holders.
Using or copying of this document in whole or in part without written permission constitutes an infringement of copyright.

Disclaimer: EWR Co accepts no liability or responsibility whatsoever for, or in respect of, any use of, or reliance upon, this document by any third party. EWR Co makes no representations or warranties, express or implied, in respect of the content herein.

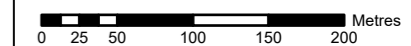
The information provided by us has been provided in good faith, however we make no representation or warranty of any kind, express or implied, therefore the information should not be relied upon.

Coordinate System: British National Grid

© Crown copyright and database rights 2025 Ordnance Survey AC0000830606

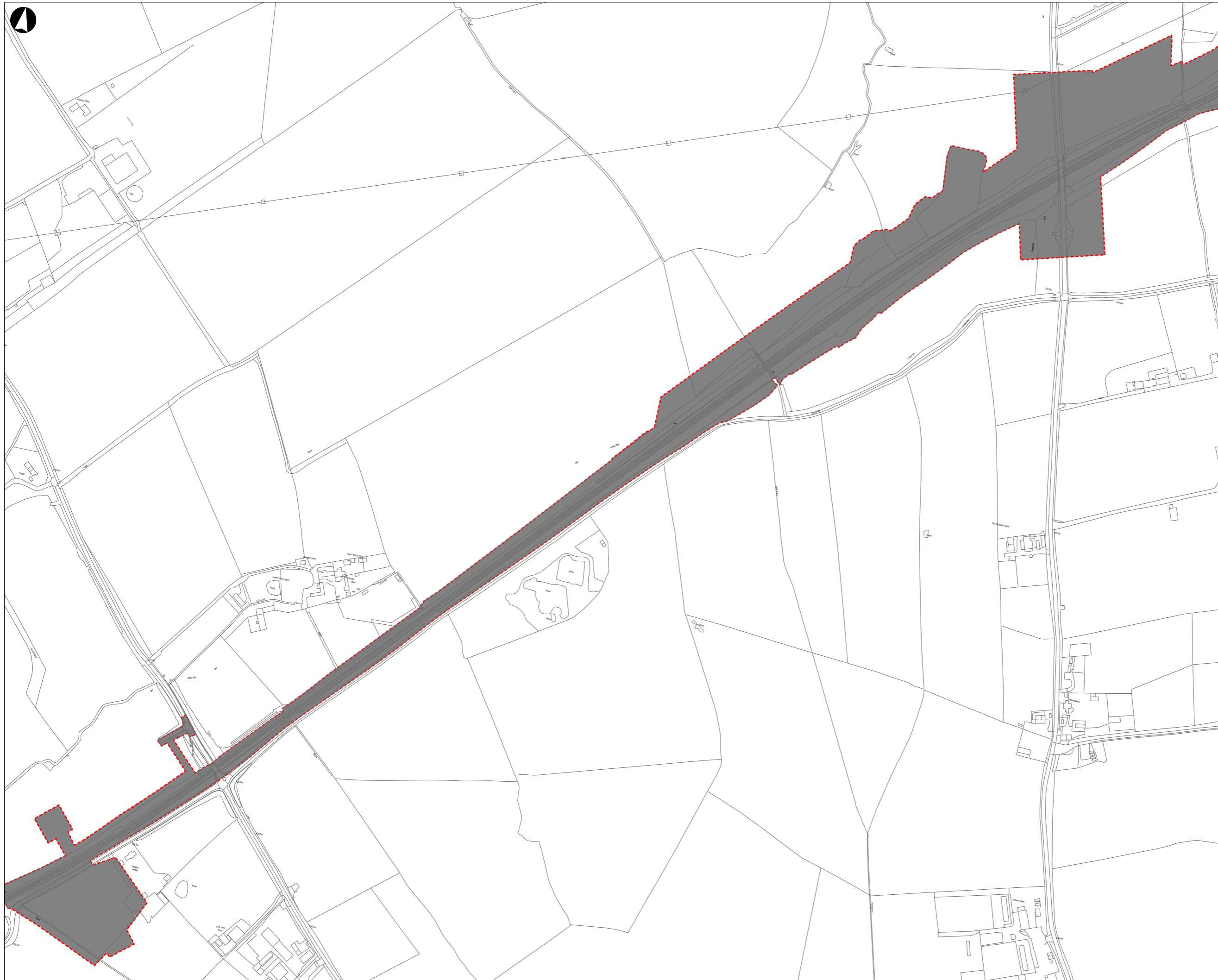
1:5,000

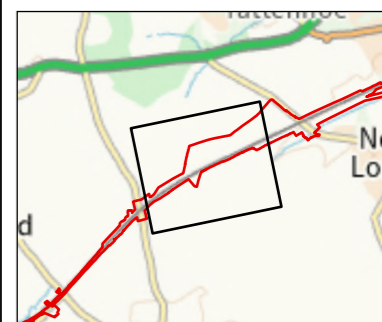
Scale at A3




**East West Rail
Safeguarding Directions
June 2026
Safeguarding Map - SG-36**

**133735-EWR-Z0-XXX-PLN-LEP-00036.V3
29th June 2026**





Key

 Limits of Land Subject to Safeguarding Direction

 Safeguarded Area Surface

Copyright East West Railway Company Limited 2025, except where otherwise stated.
Where indicated, information may be licensed under the Open Government Licence v3.0. Where we have identified any third-party copyright information you will need to obtain permission from the relevant copyright holders.
Using or copying of this document in whole or in part without written permission constitutes an infringement of copyright.

Disclaimer: EWR Co accepts no liability or responsibility whatsoever for, or in respect of, any use of, or reliance upon, this document by any third party. EWR Co makes no representations or warranties, express or implied, in respect of the content herein.

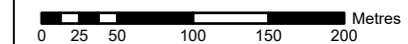
The information provided by us has been provided in good faith, however we make no representation or warranty of any kind, express or implied, therefore the information should not be relied upon.

Coordinate System: British National Grid

© Crown copyright and database rights 2025 Ordnance Survey AC0000830606

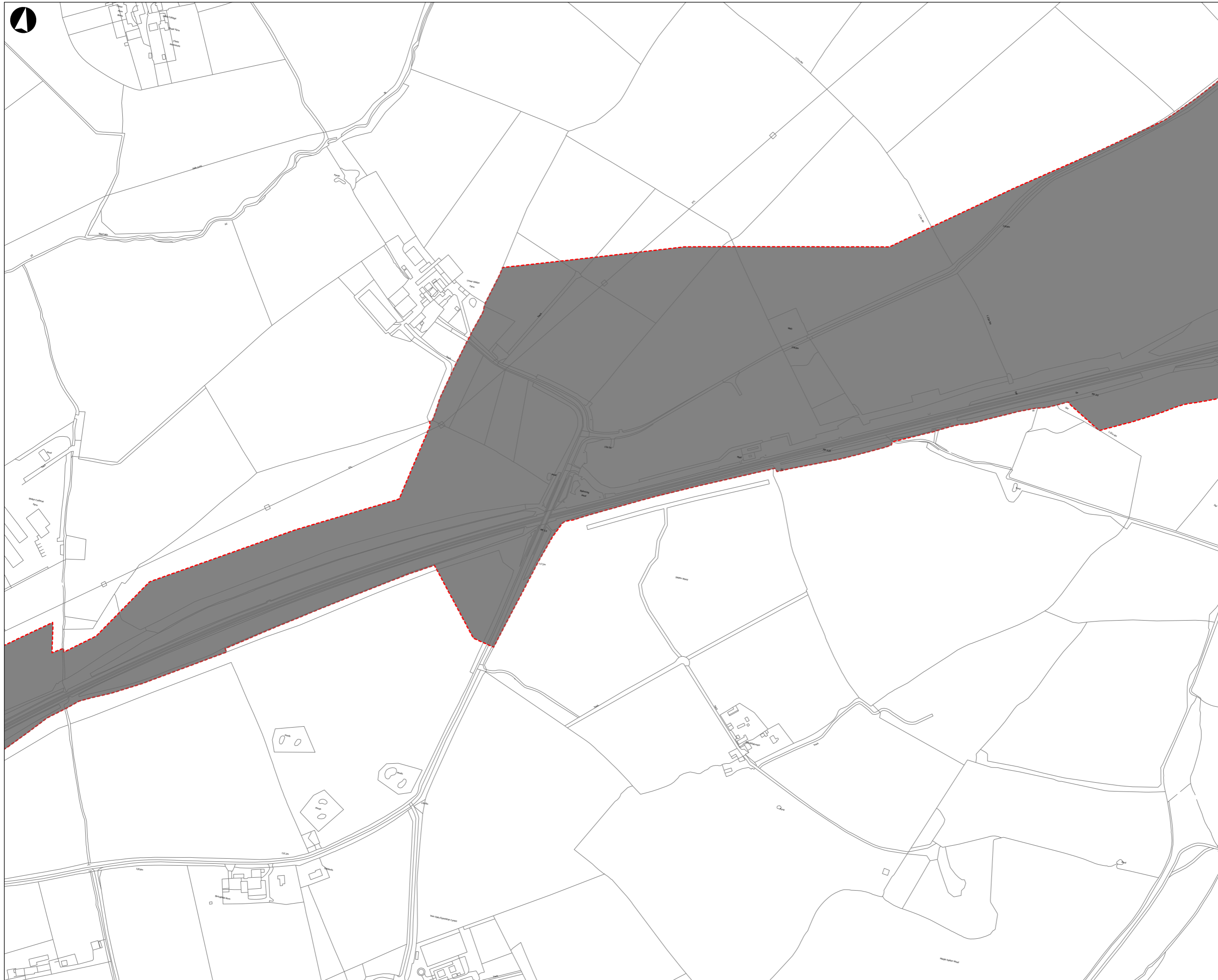
1:5,000

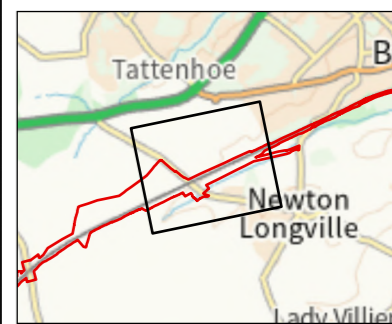
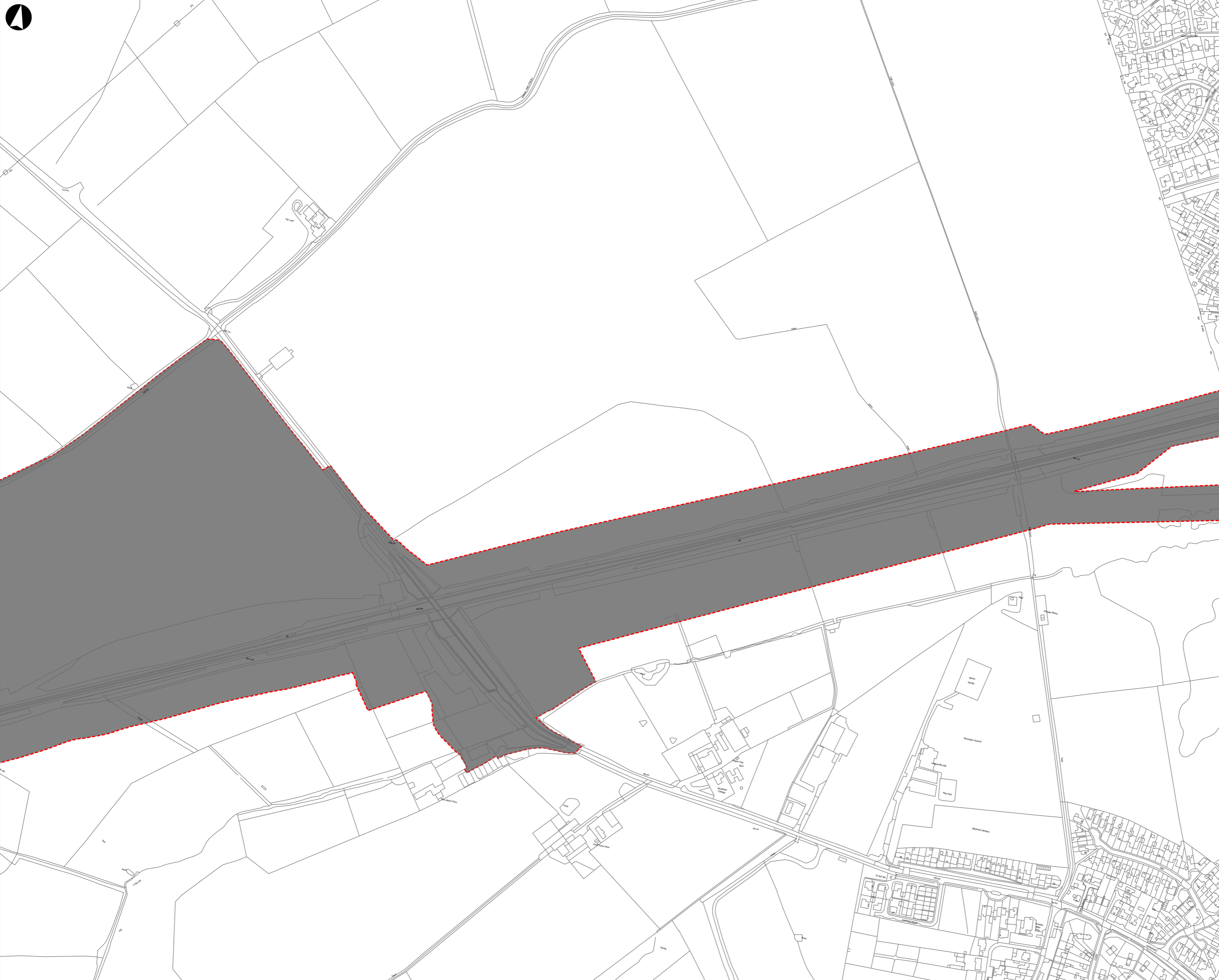
Scale at A3




East West Rail
Safeguarding Directions
June 2026
Safeguarding Map - SG-37

133735-EWR-Z0-XXX-PLN-LEP-00037.V3
29th June 2026





Key

 Limits of Land Subject to Safeguarding Direction

 Safeguarded Area Surface

Copyright East West Railway Company Limited 2025, except where otherwise stated.
Where indicated, information may be licensed under the Open Government Licence v3.0. Where we have identified any third-party copyright information you will need to obtain permission from the relevant copyright holders.
Using or copying of this document in whole or in part without written permission constitutes an infringement of copyright.

Disclaimer: EWR Co accepts no liability or responsibility whatsoever for, or in respect of, any use of, or reliance upon, this document by any third party. EWR Co makes no representations or warranties, express or implied, in respect of the content herein.

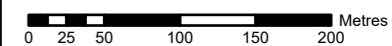
The information provided by us has been provided in good faith, however we make no representation or warranty of any kind, express or implied, therefore the information should not be relied upon.

Coordinate System: British National Grid

© Crown copyright and database rights 2025 Ordnance Survey AC0000830606

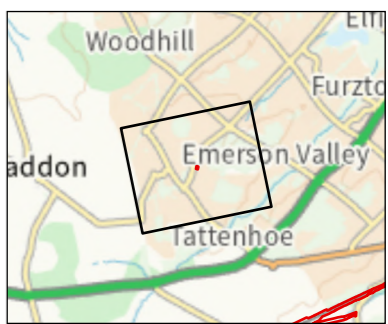
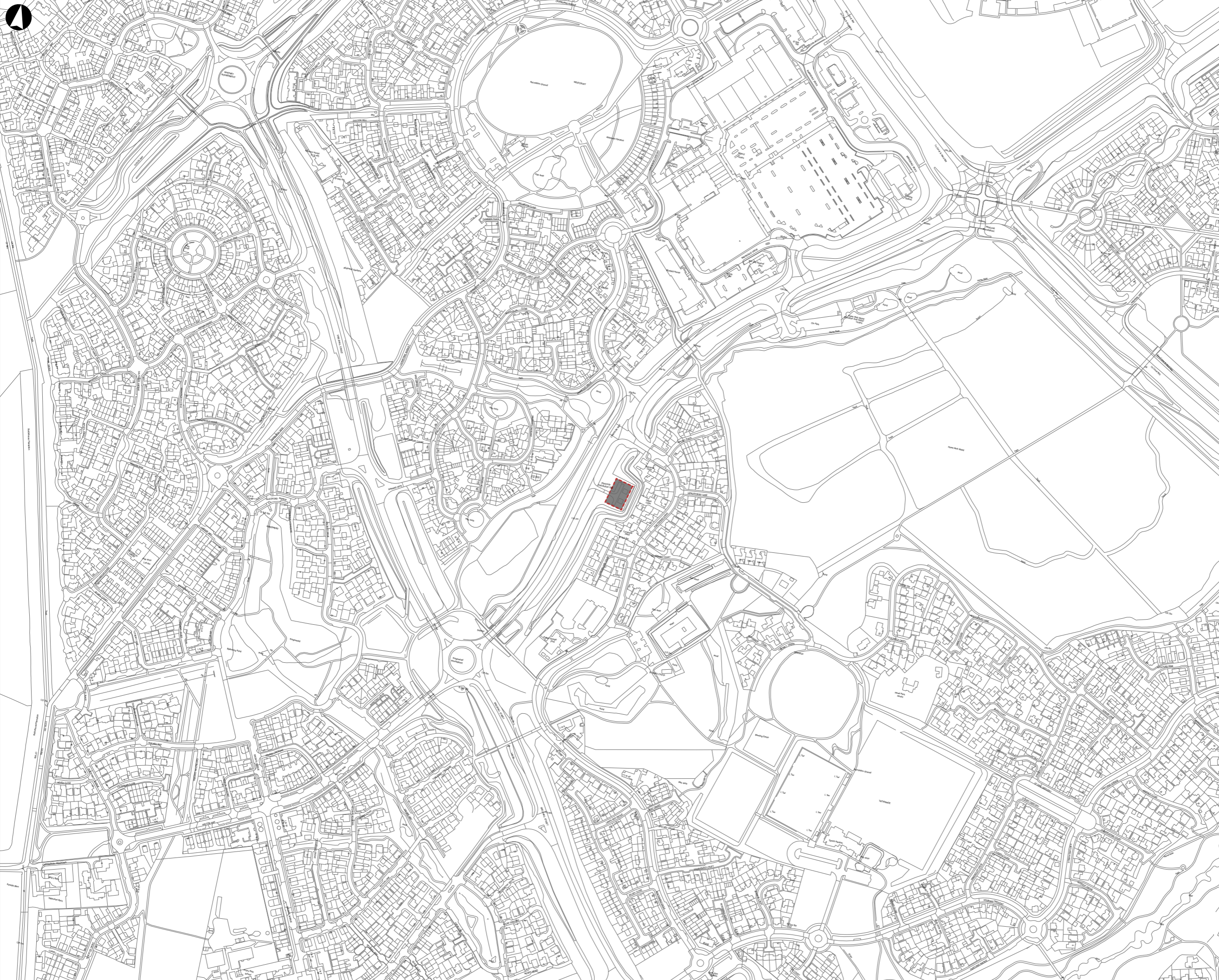
1:5,000

Scale at A3



East West Rail
Safeguarding Directions
June 2026
Safeguarding Map - SG-38

133735-EWR-Z0-XXX-PLN-LEP-00038.V3
29th June 2026



Key

Limits of Land Subject to Safeguarding Direction

Safeguarded Area Surface

Copyright East West Railway Company Limited 2025, except where otherwise stated.
Where indicated, information may be licensed under the Open Government Licence v3.0. Where we have identified any third-party copyright information you will need to obtain permission from the relevant copyright holders.
Using or copying of this document in whole or in part without written permission constitutes an infringement of copyright.

Disclaimer: EWR Co accepts no liability or responsibility whatsoever for, or in respect of, any use of, or reliance upon, this document by any third party. EWR Co makes no representations or warranties, express or implied, in respect of the content herein.

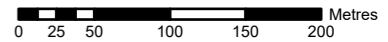
The information provided by us has been provided in good faith, however we make no representation or warranty of any kind, express or implied, therefore the information should not be relied upon.

Coordinate System: British National Grid

© Crown copyright and database rights 2025 Ordnance Survey AC0000830606

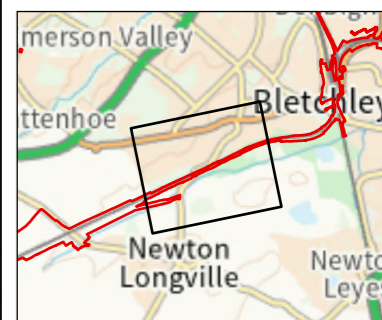
1:5,000

Scale at A3



**East West Rail
Safeguarding Directions
June 2026
Safeguarding Map - SG-39**

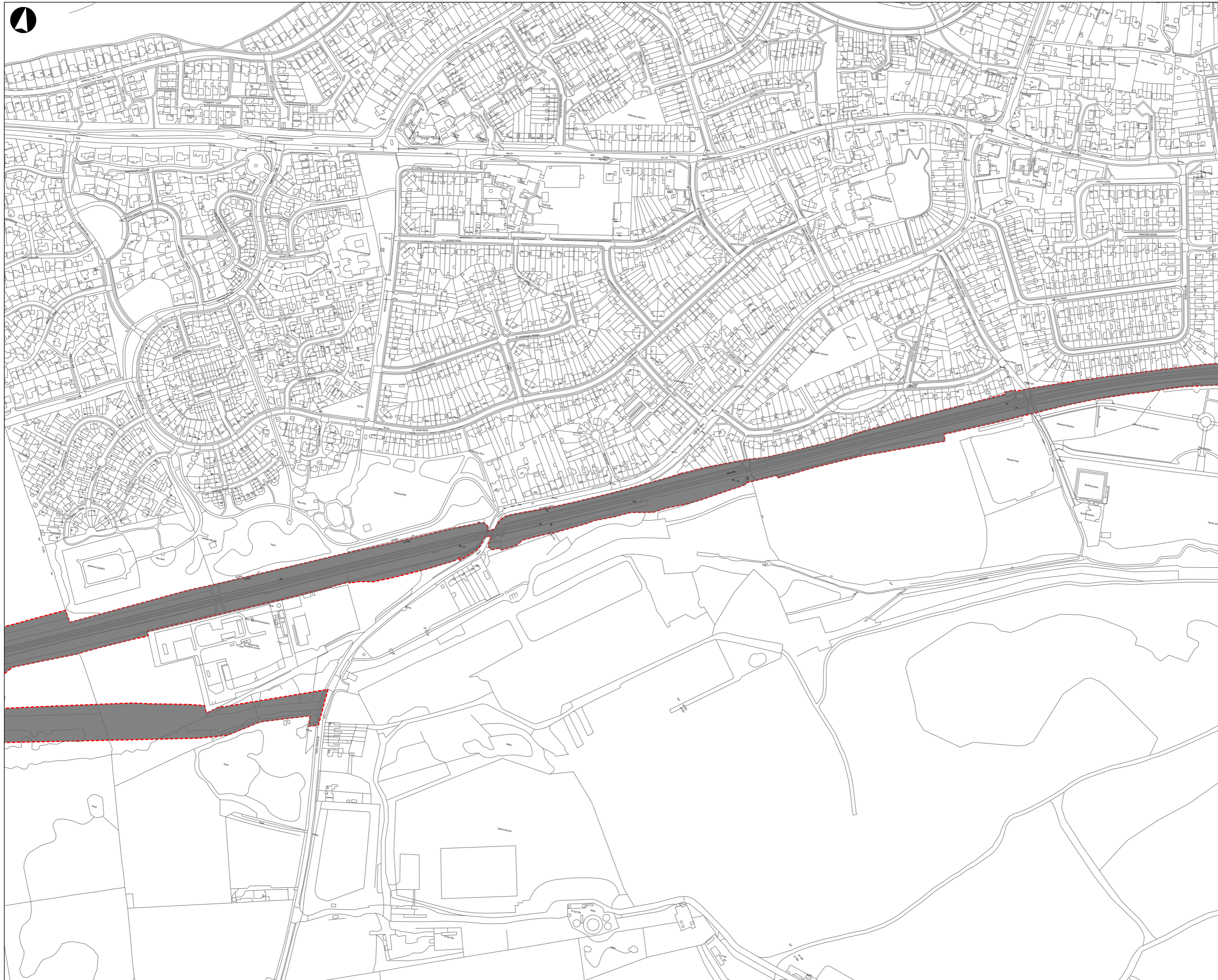
**133735-EWR-Z0-XXX-PLN-LEP-00039.V3
29th June 2026**



Key

--- Limits of Land Subject to Safeguarding Direction

■ Safeguarded Area Surface



Copyright East West Railway Company Limited 2025, except where otherwise stated.
Where indicated, information may be licensed under the Open Government Licence v3.0. Where we have identified any third-party copyright information you will need to obtain permission from the relevant copyright holders.
Using or copying of this document in whole or in part without written permission constitutes an infringement of copyright.

Disclaimer: EWR Co accepts no liability or responsibility whatsoever for, or in respect of, any use of, or reliance upon, this document by any third party. EWR Co makes no representations or warranties, express or implied, in respect of the content herein.

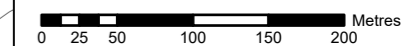
The information provided by us has been provided in good faith, however we make no representation or warranty of any kind, express or implied, therefore the information should not be relied upon.

Coordinate System: British National Grid

© Crown copyright and database rights 2025 Ordnance Survey AC0000830606

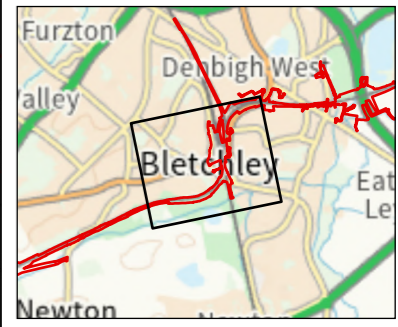
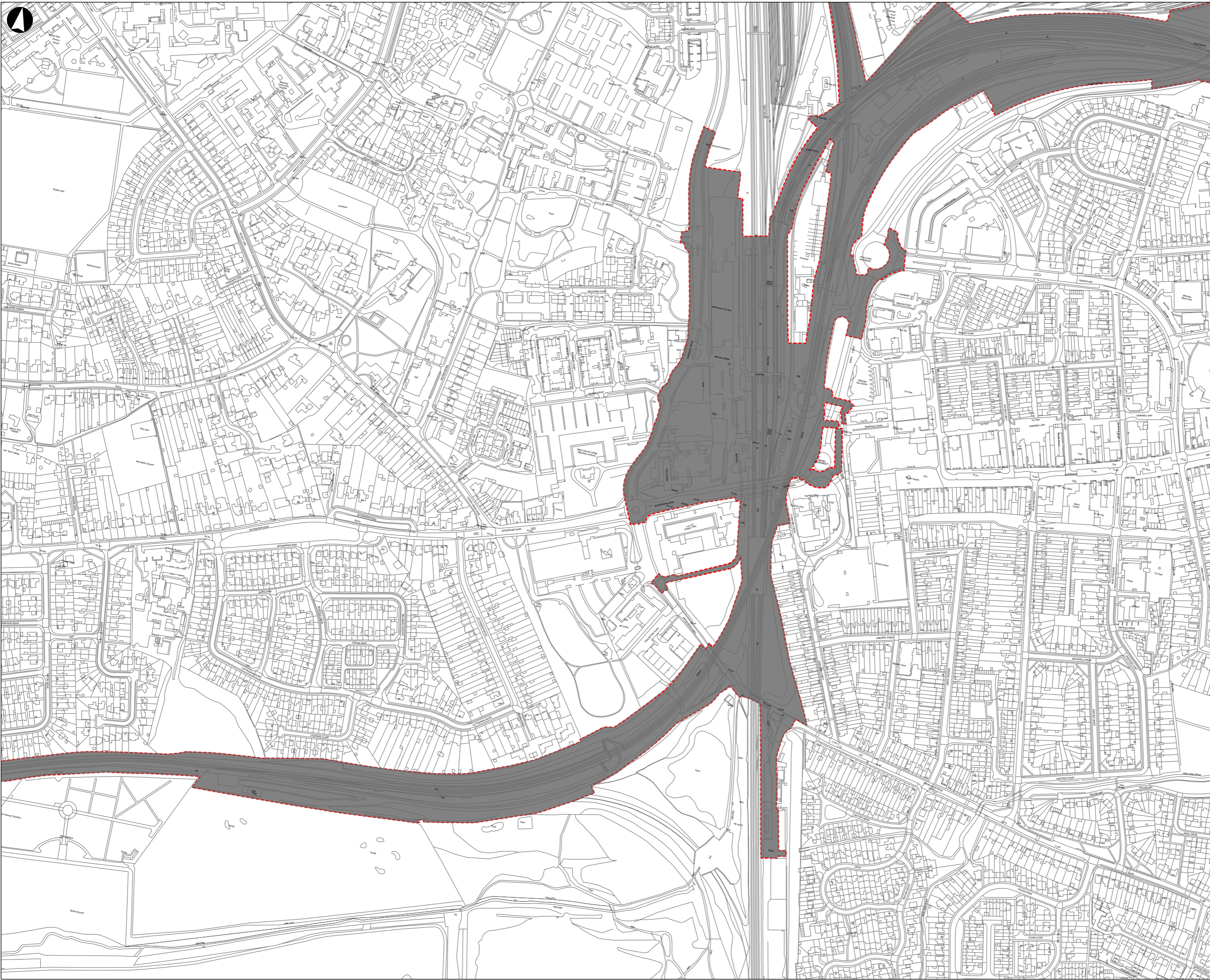
1:5,000

Scale at A3



East West Rail
Safeguarding Directions
June 2026
Safeguarding Map - SG-40

133735-EWR-Z0-XXX-PLN-LEP-00040.V3
29th June 2026



- Key**
- Limits of Land Subject to Safeguarding Direction
 - Safeguarded Area Surface

Copyright East West Railway Company Limited 2025, except where otherwise stated.
 Where indicated, information may be licensed under the Open Government Licence v3.0. Where we have identified any third-party copyright information you will need to obtain permission from the relevant copyright holders.
 Using or copying of this document in whole or in part without written permission constitutes an infringement of copyright.

Disclaimer: EWR Co accepts no liability or responsibility whatsoever for, or in respect of, any use of, or reliance upon, this document by any third party. EWR Co makes no representations or warranties, express or implied, in respect of the content herein.

The information provided by us has been provided in good faith, however we make no representation or warranty of any kind, express or implied, therefore the information should not be relied upon.

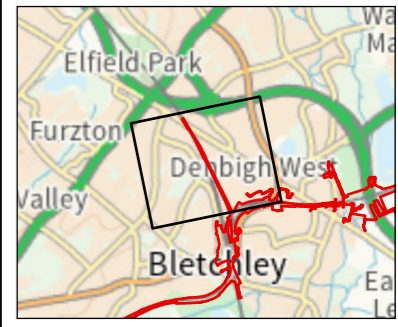
Coordinate System: British National Grid
 © Crown copyright and database rights 2025 Ordnance Survey
 AC0000830606

1:5,000
 Scale at A3



East West Rail
 Safeguarding Directions
 June 2026
 Safeguarding Map - SG-41

133735-EWR-Z0-XXX-PLN-LEP-00041.V3
 29th June 2026



Key

- Limits of Land Subject to Safeguarding Direction
- Safeguarded Area Surface

Copyright East West Railway Company Limited 2025, except where otherwise stated.
 Where indicated, information may be licensed under the Open Government Licence v3.0. Where we have identified any third-party copyright information you will need to obtain permission from the relevant copyright holders.
 Using or copying of this document in whole or in part without written permission constitutes an infringement of copyright.

Disclaimer: EWR Co accepts no liability or responsibility whatsoever for, or in respect of, any use of, or reliance upon, this document by any third party. EWR Co makes no representations or warranties, express or implied, in respect of the content herein.

The information provided by us has been provided in good faith, however we make no representation or warranty of any kind, express or implied, therefore the information should not be relied upon.

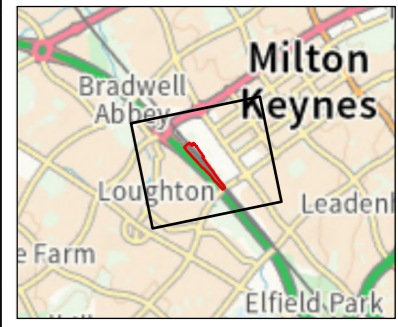
Coordinate System: British National Grid
 © Crown copyright and database rights 2025 Ordnance Survey AC0000830606

1:5,000
 Scale at A3



East West Rail
 Safeguarding Directions
 June 2026
 Safeguarding Map - SG-42

133735-EWR-Z0-XXX-PLN-LEP-00042.V3
 29th June 2026



- Key**
- Limits of Land Subject to Safeguarding Direction
 - Safeguarded Area Surface

Copyright East West Railway Company Limited 2025, except where otherwise stated.
 Where indicated, information may be licensed under the Open Government Licence v3.0. Where we have identified any third-party copyright information you will need to obtain permission from the relevant copyright holders.
 Using or copying of this document in whole or in part without written permission constitutes an infringement of copyright.

Disclaimer: EWR Co accepts no liability or responsibility whatsoever for, or in respect of, any use of, or reliance upon, this document by any third party. EWR Co makes no representations or warranties, express or implied, in respect of the content herein.

The information provided by us has been provided in good faith, however we make no representation or warranty of any kind, express or implied, therefore the information should not be relied upon.

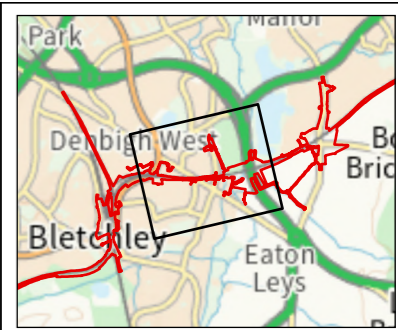
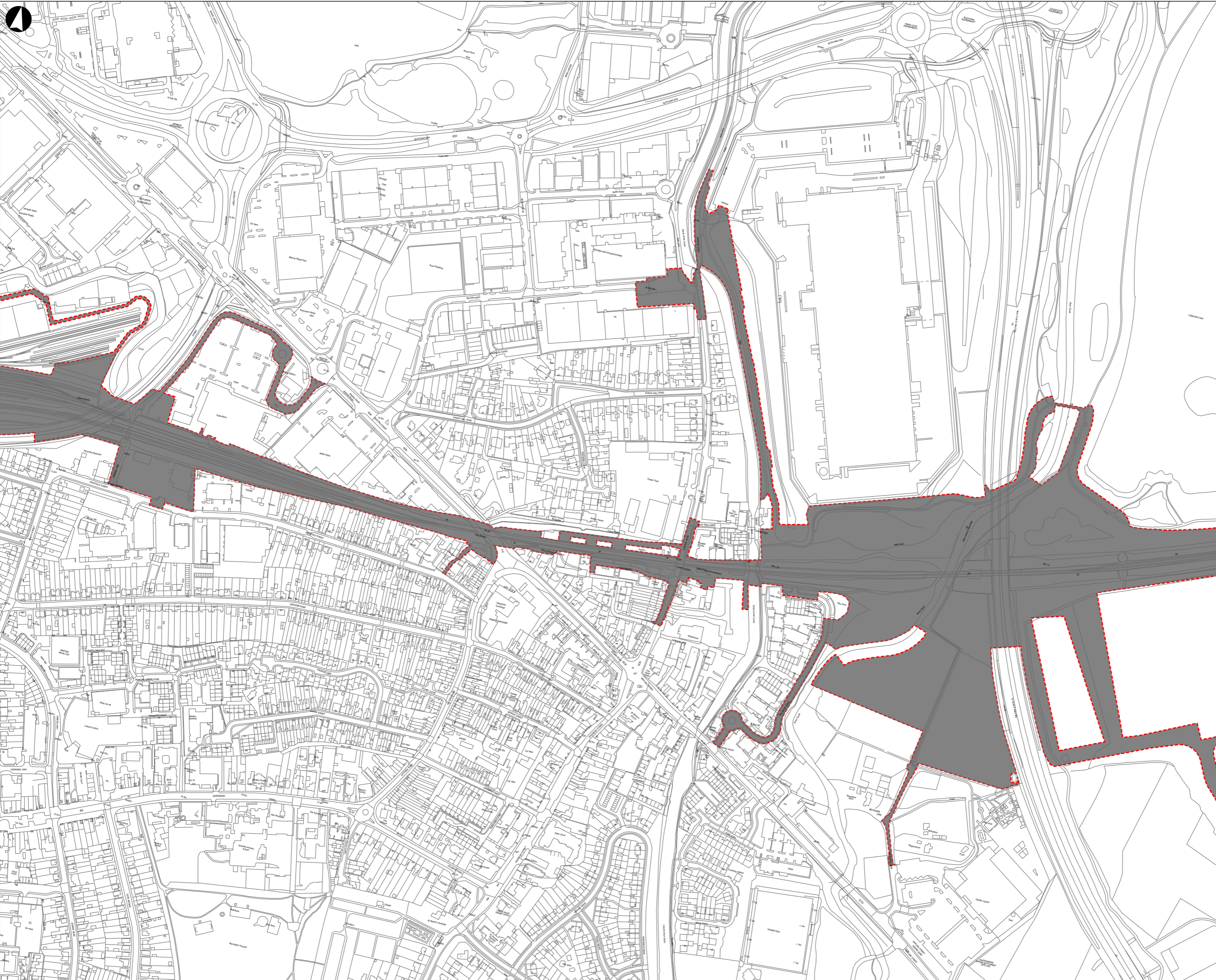
Coordinate System: British National Grid
 © Crown copyright and database rights 2025 Ordnance Survey AC0000830606

1:5,000
 Scale at A3



East West Rail
 Safeguarding Directions
 June 2026
 Safeguarding Map - SG-43

133735-EWR-Z0-XXX-PLN-LEP-00043.V3
 29th June 2026



- Key**
- Limits of Land Subject to Safeguarding Direction
 - Safeguarded Area Surface

Copyright East West Railway Company Limited 2025, except where otherwise stated.
 Where indicated, information may be licensed under the Open Government Licence v3.0. Where we have identified any third-party copyright information you will need to obtain permission from the relevant copyright holders.
 Using or copying of this document in whole or in part without written permission constitutes an infringement of copyright.

Disclaimer: EWR Co accepts no liability or responsibility whatsoever for, or in respect of, any use of, or reliance upon, this document by any third party. EWR Co makes no representations or warranties, express or implied, in respect of the content herein.

The information provided by us has been provided in good faith, however we make no representation or warranty of any kind, express or implied, therefore the information should not be relied upon.

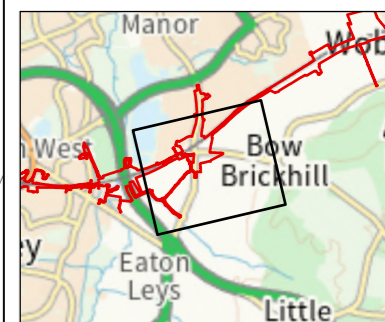
Coordinate System: British National Grid
 © Crown copyright and database rights 2025 Ordnance Survey
 AC0000830606

1:5,000
 Scale at A3




East West Rail
 Safeguarding Directions
 June 2026
 Safeguarding Map - SG-44

133735-EWR-Z0-XXX-PLN-LEP-00044.V4
 29th June 2026



Key

 Limits of Land Subject to Safeguarding Direction

 Safeguarded Area Surface

Copyright East West Railway Company Limited 2025, except where otherwise stated.
Where indicated, information may be licensed under the Open Government Licence v3.0. Where we have identified any third-party copyright information you will need to obtain permission from the relevant copyright holders.
Using or copying of this document in whole or in part without written permission constitutes an infringement of copyright.

Disclaimer: EWR Co accepts no liability or responsibility whatsoever for, or in respect of, any use of, or reliance upon, this document by any third party. EWR Co makes no representations or warranties, express or implied, in respect of the content herein.


The information provided by us has been provided in good faith, however we make no representation or warranty of any kind, express or implied, therefore the information should not be relied upon.

Coordinate System: British National Grid

© Crown copyright and database rights 2025 Ordnance Survey AC0000830606

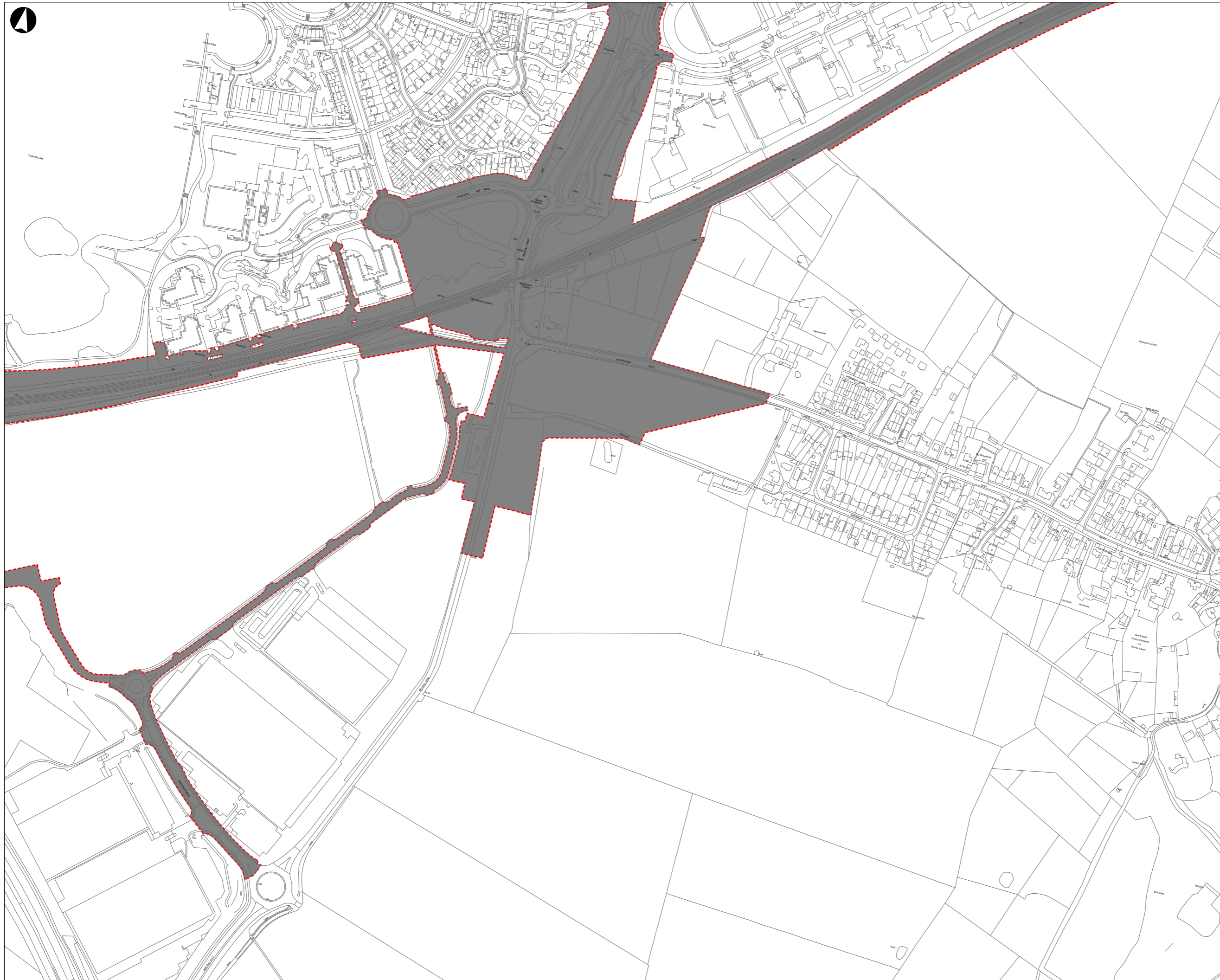
1:5,000

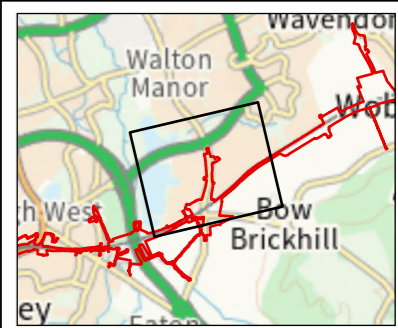
Scale at A3



**East West Rail
Safeguarding Directions
June 2026
Safeguarding Map - SG-45**

**133735-EWR-Z0-XXX-PLN-LEP-00045.V3
29th June 2026**





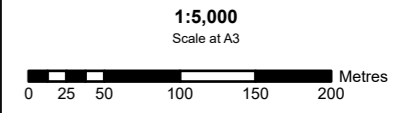
- Key**
- Limits of Land Subject to Safeguarding Direction
 - Safeguarded Area Surface

Copyright East West Railway Company Limited 2025, except where otherwise stated.
 Where indicated, information may be licensed under the Open Government Licence v3.0. Where we have identified any third-party copyright information you will need to obtain permission from the relevant copyright holders.
 Using or copying of this document in whole or in part without written permission constitutes an infringement of copyright.

Disclaimer: EWR Co accepts no liability or responsibility whatsoever for, or in respect of, any use of, or reliance upon, this document by any third party. EWR Co makes no representations or warranties, express or implied, in respect of the content herein.

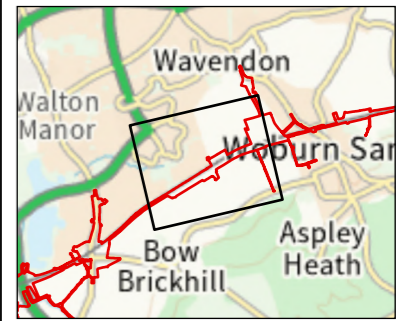
The information provided by us has been provided in good faith, however we make no representation or warranty of any kind, express or implied, therefore the information should not be relied upon.

Coordinate System: British National Grid
 © Crown copyright and database rights 2025 Ordnance Survey AC0000830606




East West Rail
 Safeguarding Directions
 June 2026
 Safeguarding Map - SG-46

133735-EWR-Z0-XXX-PLN-LEP-00046.V3
 29th June 2026



Key

 Limits of Land Subject to Safeguarding Direction

 Safeguarded Area Surface

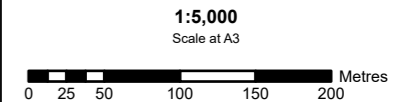
Copyright East West Railway Company Limited 2025, except where otherwise stated.
 Where indicated, information may be licensed under the Open Government Licence v3.0. Where we have identified any third-party copyright information you will need to obtain permission from the relevant copyright holders.
 Using or copying of this document in whole or in part without written permission constitutes an infringement of copyright.

Disclaimer: EWR Co accepts no liability or responsibility whatsoever for, or in respect of, any use of, or reliance upon, this document by any third party. EWR Co makes no representations or warranties, express or implied, in respect of the content herein.

The information provided by us has been provided in good faith, however we make no representation or warranty of any kind, express or implied, therefore the information should not be relied upon.

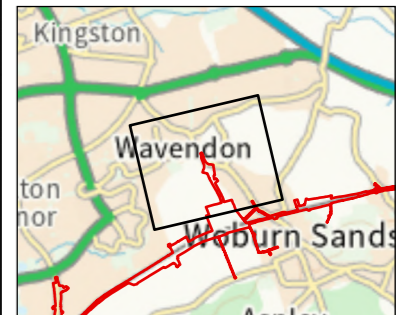
Coordinate System: British National Grid

© Crown copyright and database rights 2025 Ordnance Survey AC0000830606



East West Rail
Safeguarding Directions
June 2026
Safeguarding Map - SG-47

133735-EWR-Z0-XXX-PLN-LEP-00047.V3
 29th June 2026



Key

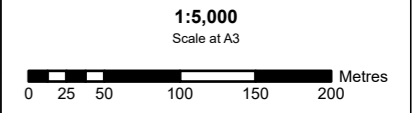
- Limits of Land Subject to Safeguarding Direction
- Safeguarded Area Surface

Copyright East West Railway Company Limited 2025, except where otherwise stated.
 Where indicated, information may be licensed under the Open Government Licence v3.0. Where we have identified any third-party copyright information you will need to obtain permission from the relevant copyright holders.
 Using or copying of this document in whole or in part without written permission constitutes an infringement of copyright.

Disclaimer: EWR Co accepts no liability or responsibility whatsoever for, or in respect of, any use of, or reliance upon, this document by any third party. EWR Co makes no representations or warranties, express or implied, in respect of the content herein.

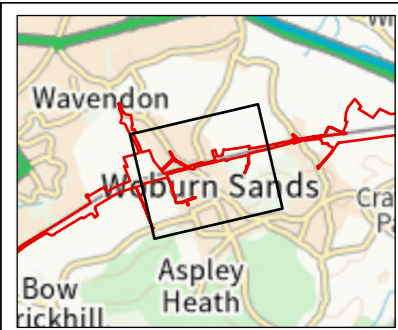
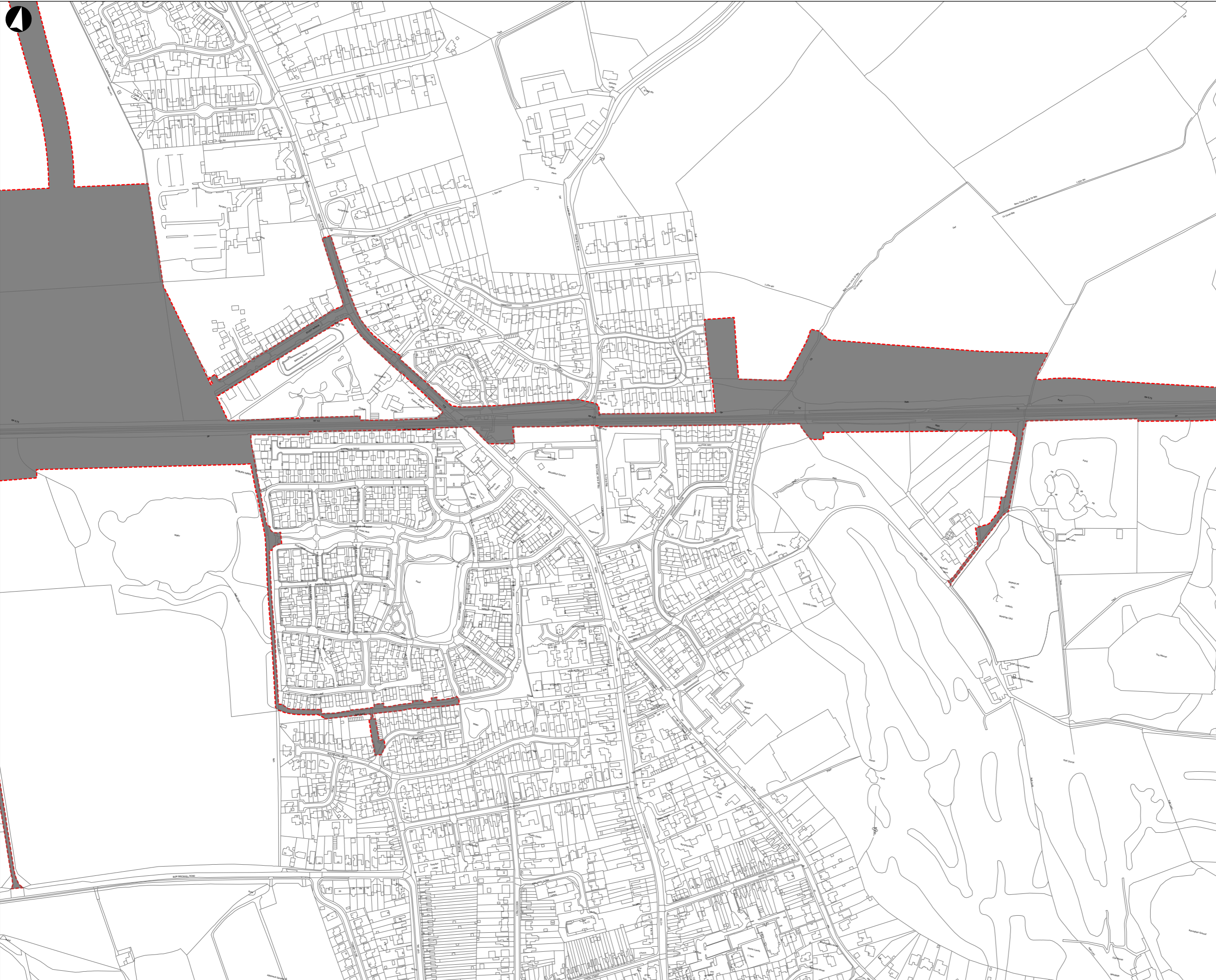
The information provided by us has been provided in good faith, however we make no representation or warranty of any kind, express or implied, therefore the information should not be relied upon.

Coordinate System: British National Grid
 © Crown copyright and database rights 2025 Ordnance Survey AC0000830606



East West Rail
 Safeguarding Directions
 June 2026
 Safeguarding Map - SG-48

133735-EWR-Z0-XXX-PLN-LEP-00048.V3
 29th June 2026



- Key**
- Limits of Land Subject to Safeguarding Direction
 - Safeguarded Area Surface

Copyright East West Railway Company Limited 2025, except where otherwise stated.
 Where indicated, information may be licensed under the Open Government Licence v3.0. Where we have identified any third-party copyright information you will need to obtain permission from the relevant copyright holders.
 Using or copying of this document in whole or in part without written permission constitutes an infringement of copyright.

Disclaimer: EWR Co accepts no liability or responsibility whatsoever for, or in respect of, any use of, or reliance upon, this document by any third party. EWR Co makes no representations or warranties, express or implied, in respect of the content herein.

The information provided by us has been provided in good faith, however we make no representation or warranty of any kind, express or implied, therefore the information should not be relied upon.

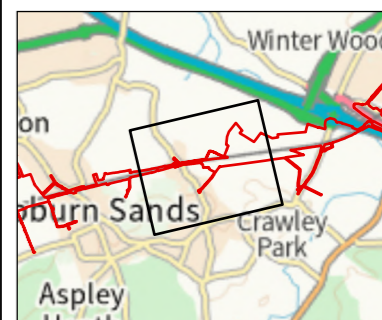
Coordinate System: British National Grid
 © Crown copyright and database rights 2025 Ordnance Survey AC0000830606

1:5,000
 Scale at A3





East West Rail
 Safeguarding Directions
 June 2026
 Safeguarding Map - SG-49

133735-EWR-Z0-XXX-PLN-LEP-00049.V3
 29th June 2026



Key

 Limits of Land Subject to Safeguarding Direction

 Safeguarded Area Surface

Copyright East West Railway Company Limited 2025, except where otherwise stated.
Where indicated, information may be licensed under the Open Government Licence v3.0. Where we have identified any third-party copyright information you will need to obtain permission from the relevant copyright holders.
Using or copying of this document in whole or in part without written permission constitutes an infringement of copyright.

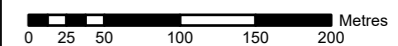
Disclaimer: EWR Co accepts no liability or responsibility whatsoever for, or in respect of, any use of, or reliance upon, this document by any third party. EWR Co makes no representations or warranties, express or implied, in respect of the content herein.
The information provided by us has been provided in good faith, however we make no representation or warranty of any kind, express or implied, therefore the information should not be relied upon.

Coordinate System: British National Grid

© Crown copyright and database rights 2025 Ordnance Survey AC0000830606

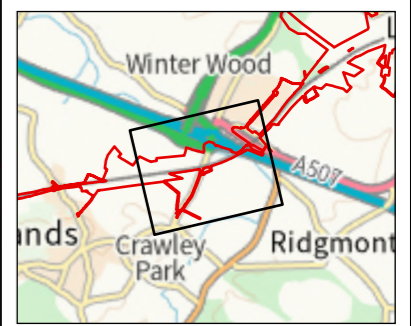
1:5,000

Scale at A3




East West Rail
Safeguarding Directions
June 2026
Safeguarding Map - SG-50

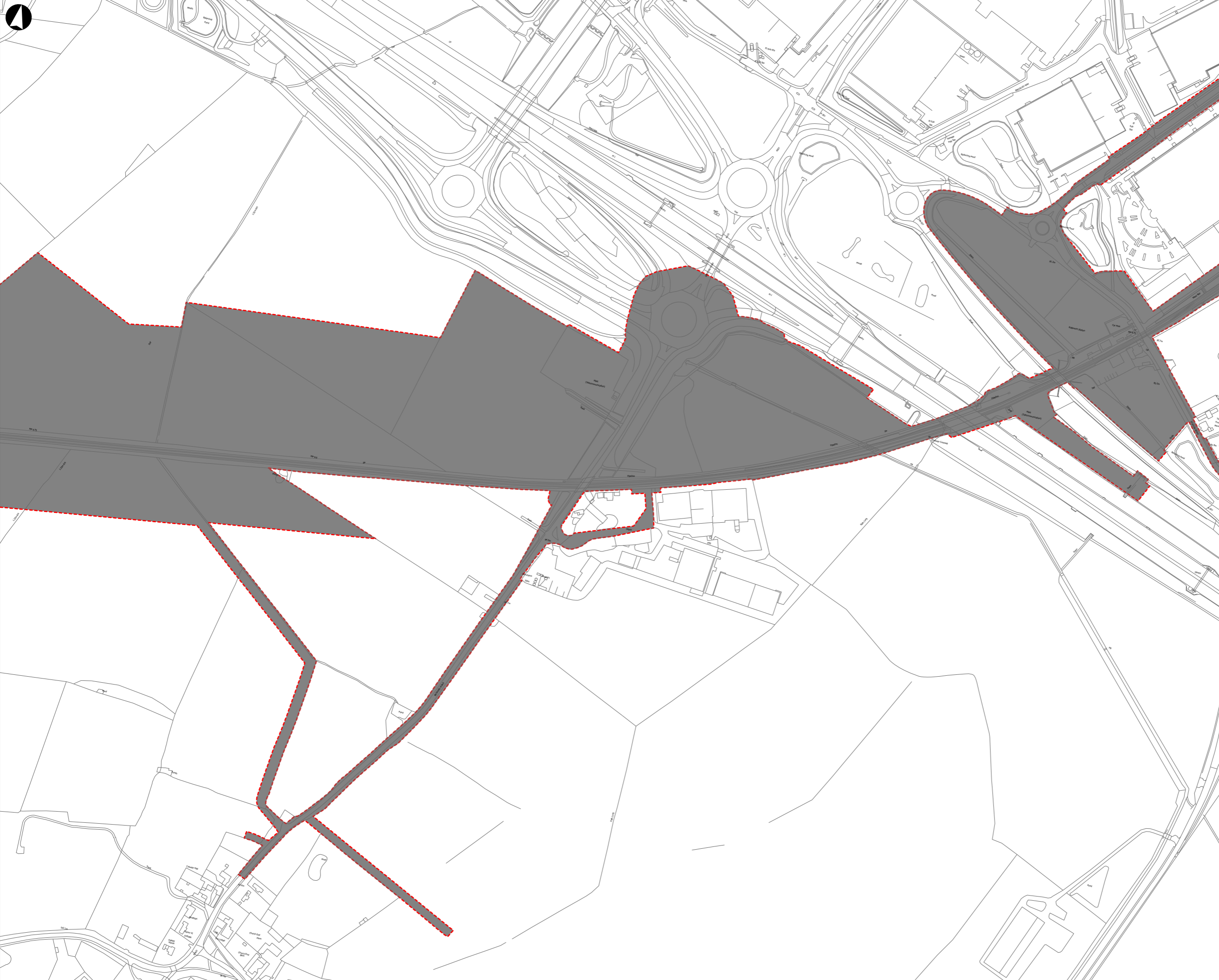
133735-EWR-Z0-XXX-PLN-LEP-00050.V3
29th June 2026



Key

 Limits of Land Subject to Safeguarding Direction

 Safeguarded Area Surface



Copyright East West Railway Company Limited 2025, except where otherwise stated.
Where indicated, information may be licensed under the Open Government Licence v3.0. Where we have identified any third-party copyright information you will need to obtain permission from the relevant copyright holders.
Using or copying of this document in whole or in part without written permission constitutes an infringement of copyright.

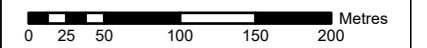
Disclaimer: EWR Co accepts no liability or responsibility whatsoever for, or in respect of, any use of, or reliance upon, this document by any third party. EWR Co makes no representations or warranties, express or implied, in respect of the content herein.

The information provided by us has been provided in good faith, however we make no representation or warranty of any kind, express or implied, therefore the information should not be relied upon.

Coordinate System: British National Grid

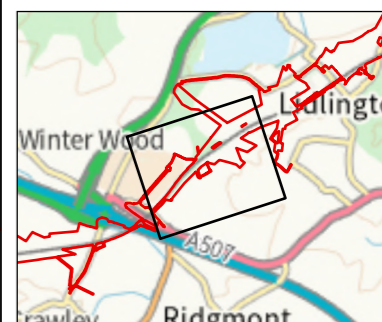
© Crown copyright and database rights 2025 Ordnance Survey AC0000830606

1:5,000
Scale at A3




East West Rail
Safeguarding Directions
June 2026
Safeguarding Map - SG-51

133735-EWR-Z0-XXX-PLN-LEP-00051.V3
29th June 2026



Key

 Limits of Land Subject to Safeguarding Direction

 Safeguarded Area Surface

Copyright East West Railway Company Limited 2025, except where otherwise stated.
Where indicated, information may be licensed under the Open Government Licence v3.0. Where we have identified any third-party copyright information you will need to obtain permission from the relevant copyright holders.
Using or copying of this document in whole or in part without written permission constitutes an infringement of copyright.

Disclaimer: EWR Co accepts no liability or responsibility whatsoever for, or in respect of, any use of, or reliance upon, this document by any third party. EWR Co makes no representations or warranties, express or implied, in respect of the content herein.

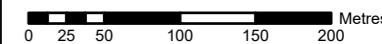
The information provided by us has been provided in good faith, however we make no representation or warranty of any kind, express or implied, therefore the information should not be relied upon.

Coordinate System: British National Grid

© Crown copyright and database rights 2025 Ordnance Survey
AC0000830606

1:5,000

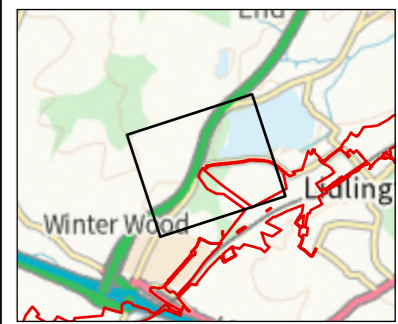
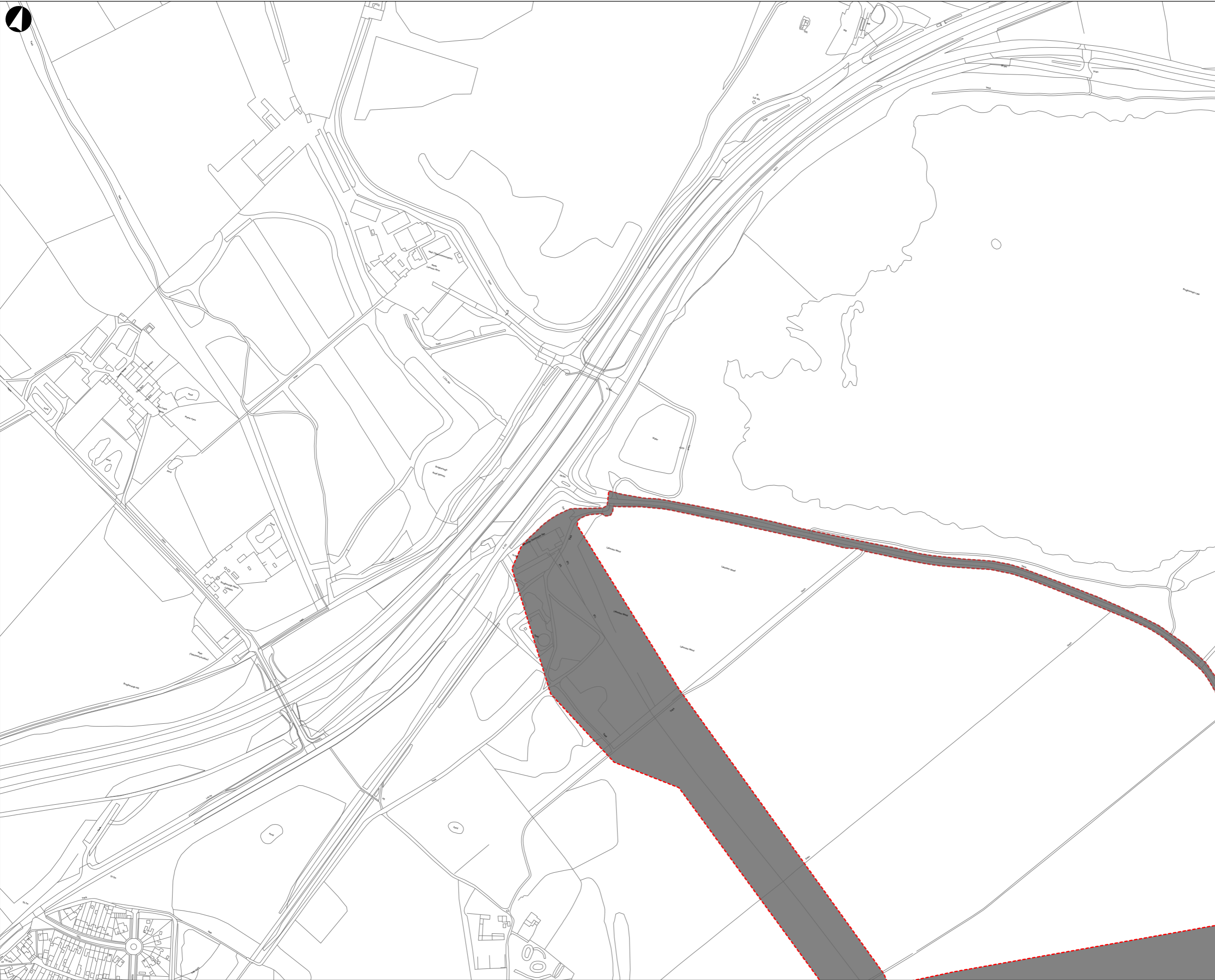
Scale at A3




East West Rail
Safeguarding Directions
June 2026
Safeguarding Map - SG-52

133735-EWR-Z0-XXX-PLN-LEP-00052.V3
29th June 2026





Key

 Limits of Land Subject to Safeguarding Direction

 Safeguarded Area Surface

Copyright East West Railway Company Limited 2025, except where otherwise stated.
 Where indicated, information may be licensed under the Open Government Licence v3.0. Where we have identified any third-party copyright information you will need to obtain permission from the relevant copyright holders.
 Using or copying of this document in whole or in part without written permission constitutes an infringement of copyright.

Disclaimer: EWR Co accepts no liability or responsibility whatsoever for, or in respect of, any use of, or reliance upon, this document by any third party. EWR Co makes no representations or warranties, express or implied, in respect of the content herein.

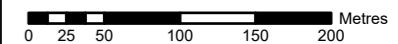
The information provided by us has been provided in good faith, however we make no representation or warranty of any kind, express or implied, therefore the information should not be relied upon.

Coordinate System: British National Grid

© Crown copyright and database rights 2025 Ordnance Survey AC0000830606

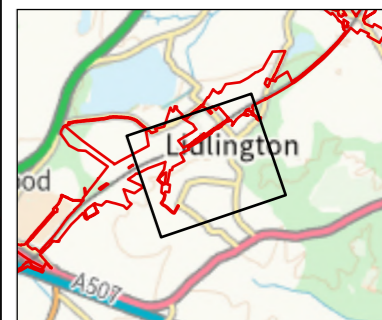
1:5,000

Scale at A3




East West Rail
Safeguarding Directions
June 2026
Safeguarding Map - SG-53

133735-EWR-Z0-XXX-PLN-LEP-00053.V3
 29th June 2026



Key

 Limits of Land Subject to Safeguarding Direction

 Safeguarded Area Surface

Copyright East West Railway Company Limited 2025, except where otherwise stated.
Where indicated, information may be licensed under the Open Government Licence v3.0. Where we have identified any third-party copyright information you will need to obtain permission from the relevant copyright holders.
Using or copying of this document in whole or in part without written permission constitutes an infringement of copyright.

Disclaimer: EWR Co accepts no liability or responsibility whatsoever for, or in respect of, any use of, or reliance upon, this document by any third party. EWR Co makes no representations or warranties, express or implied, in respect of the content herein.


The information provided by us has been provided in good faith, however we make no representation or warranty of any kind, express or implied, therefore the information should not be relied upon.

Coordinate System: British National Grid

© Crown copyright and database rights 2025 Ordnance Survey AC0000830606

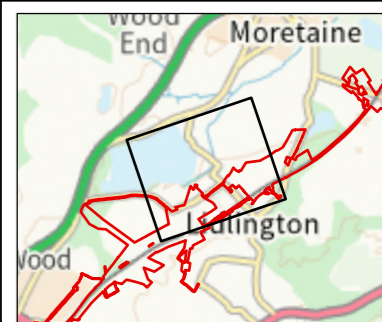
1:5,000

Scale at A3




East West Rail
Safeguarding Directions
June 2026
Safeguarding Map - SG-54

133735-EWR-Z0-XXX-PLN-LEP-00054.V3
29th June 2026



Key

 Limits of Land Subject to Safeguarding Direction

 Safeguarded Area Surface

Copyright East West Railway Company Limited 2025, except where otherwise stated.
Where indicated, information may be licensed under the Open Government Licence v3.0. Where we have identified any third-party copyright information you will need to obtain permission from the relevant copyright holders.
Using or copying of this document in whole or in part without written permission constitutes an infringement of copyright.

Disclaimer: EWR Co accepts no liability or responsibility whatsoever for, or in respect of, any use of, or reliance upon, this document by any third party. EWR Co makes no representations or warranties, express or implied, in respect of the content herein.

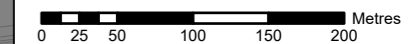
The information provided by us has been provided in good faith, however we make no representation or warranty of any kind, express or implied, therefore the information should not be relied upon.

Coordinate System: British National Grid

© Crown copyright and database rights 2025 Ordnance Survey
AC0000830606

1:5,000

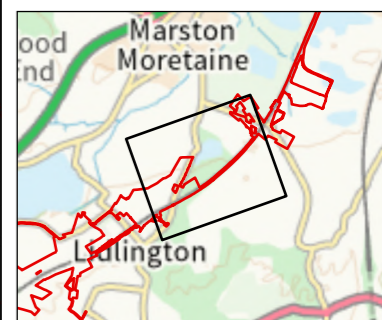
Scale at A3



**East West Rail
Safeguarding Directions
June 2026
Safeguarding Map - SG-55**

**133735-EWR-Z0-XXX-PLN-LEP-00055.V3
29th June 2026**





Key

Limits of Land Subject to Safeguarding Direction

Safeguarded Area Surface

Copyright East West Railway Company Limited 2025, except where otherwise stated.
Where indicated, information may be licensed under the Open Government Licence v3.0. Where we have identified any third-party copyright information you will need to obtain permission from the relevant copyright holders.
Using or copying of this document in whole or in part without written permission constitutes an infringement of copyright.

Disclaimer: EWR Co accepts no liability or responsibility whatsoever for, or in respect of, any use of, or reliance upon, this document by any third party. EWR Co makes no representations or warranties, express or implied, in respect of the content herein.

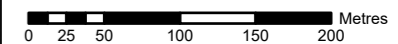
The information provided by us has been provided in good faith, however we make no representation or warranty of any kind, express or implied, therefore the information should not be relied upon.

Coordinate System: British National Grid

© Crown copyright and database rights 2025 Ordnance Survey AC0000830606

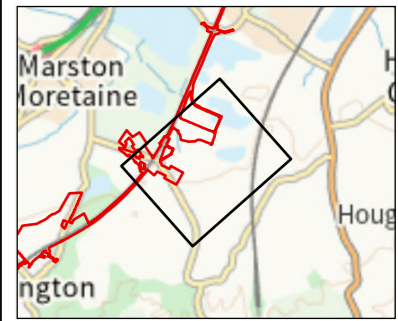
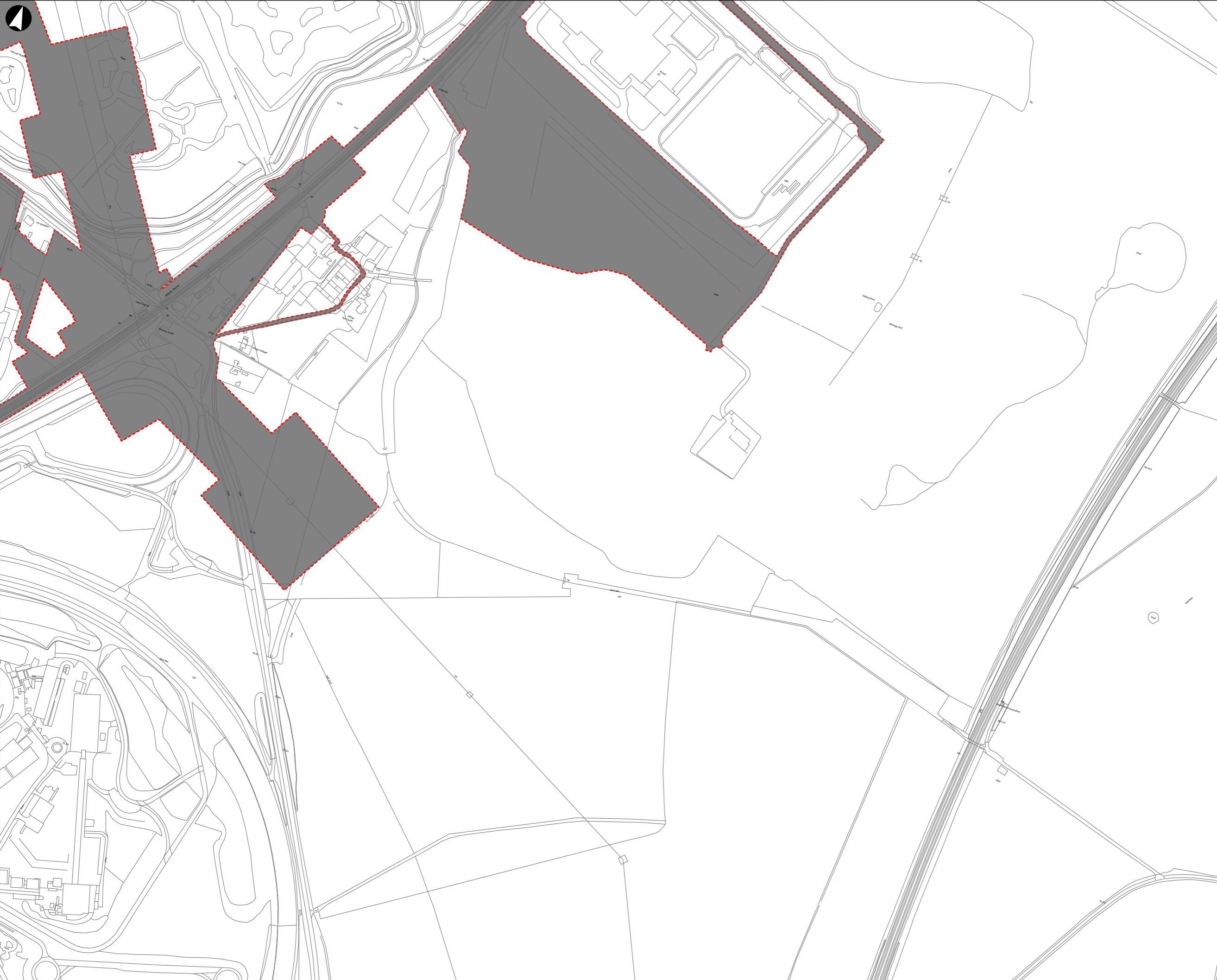
1:5,000

Scale at A3





East West Rail
Safeguarding Directions
June 2026
Safeguarding Map - SG-56

133735-EWR-Z0-XXX-PLN-LEP-00056.V3
29th June 2026



Key

 Limits of Land Subject to Safeguarding Direction

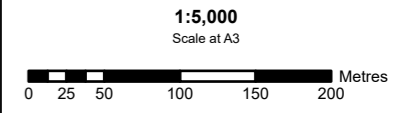
 Safeguarded Area Surface

Copyright East West Railway Company Limited 2025, except where otherwise stated.
Where indicated, information may be licensed under the Open Government Licence v3.0. Where we have identified any third-party copyright information you will need to obtain permission from the relevant copyright holders.
Using or copying of this document in whole or in part without written permission constitutes an infringement of copyright.

Disclaimer: EWR Co accepts no liability or responsibility whatsoever for, or in respect of, any use of, or reliance upon, this document by any third party. EWR Co makes no representations or warranties, express or implied, in respect of the content herein.

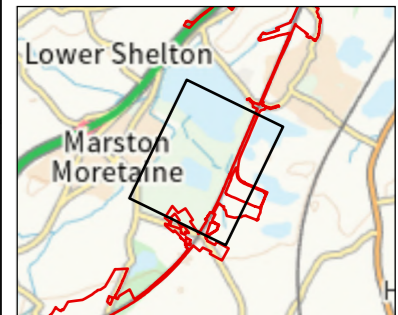
The information provided by us has been provided in good faith, however we make no representation or warranty of any kind, express or implied, therefore the information should not be relied upon.

Coordinate System: British National Grid
© Crown copyright and database rights 2025 Ordnance Survey AC0000830606



East West Rail
Safeguarding Directions
June 2026
Safeguarding Map - SG-57

133735-EWR-Z0-XXX-PLN-LEP-00057.V3
29th June 2026



Key

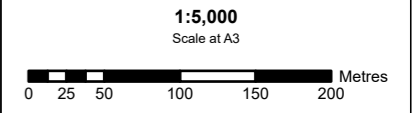
- Limits of Land Subject to Safeguarding Direction
- Safeguarded Area Surface

Copyright East West Railway Company Limited 2025, except where otherwise stated.
 Where indicated, information may be licensed under the Open Government Licence v3.0. Where we have identified any third-party copyright information you will need to obtain permission from the relevant copyright holders.
 Using or copying of this document in whole or in part without written permission constitutes an infringement of copyright.

Disclaimer: EWR Co accepts no liability or responsibility whatsoever for, or in respect of, any use of, or reliance upon, this document by any third party. EWR Co makes no representations or warranties, express or implied, in respect of the content herein.

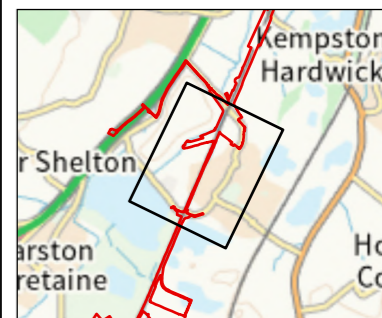
The information provided by us has been provided in good faith, however we make no representation or warranty of any kind, express or implied, therefore the information should not be relied upon.

Coordinate System: British National Grid
 © Crown copyright and database rights 2025 Ordnance Survey AC0000830606




East West Rail
Safeguarding Directions
June 2026
Safeguarding Map - SG-58

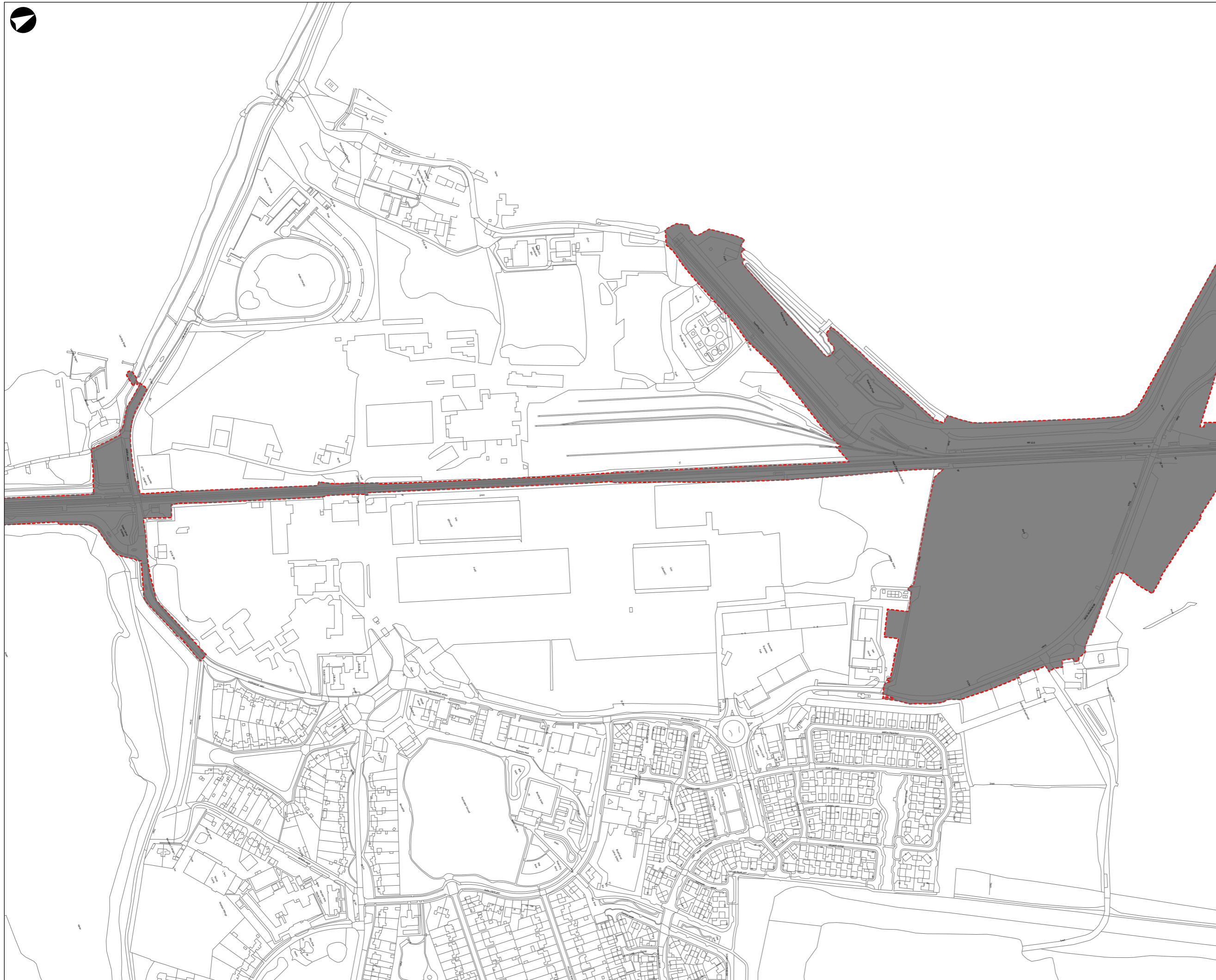
133735-EWR-Z0-XXX-PLN-LEP-00058.V3
 29th June 2026



Key

 Limits of Land Subject to Safeguarding Direction

 Safeguarded Area Surface



Copyright East West Railway Company Limited 2025, except where otherwise stated.
Where indicated, information may be licensed under the Open Government Licence v3.0. Where we have identified any third-party copyright information you will need to obtain permission from the relevant copyright holders.
Using or copying of this document in whole or in part without written permission constitutes an infringement of copyright.

Disclaimer: EWR Co accepts no liability or responsibility whatsoever for, or in respect of, any use of, or reliance upon, this document by any third party. EWR Co makes no representations or warranties, express or implied, in respect of the content herein.

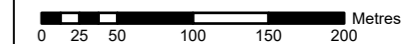
The information provided by us has been provided in good faith, however we make no representation or warranty of any kind, express or implied, therefore the information should not be relied upon.

Coordinate System: British National Grid

© Crown copyright and database rights 2025 Ordnance Survey AC0000830606

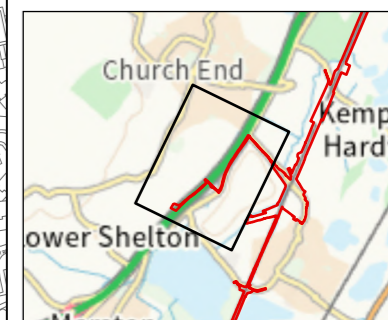
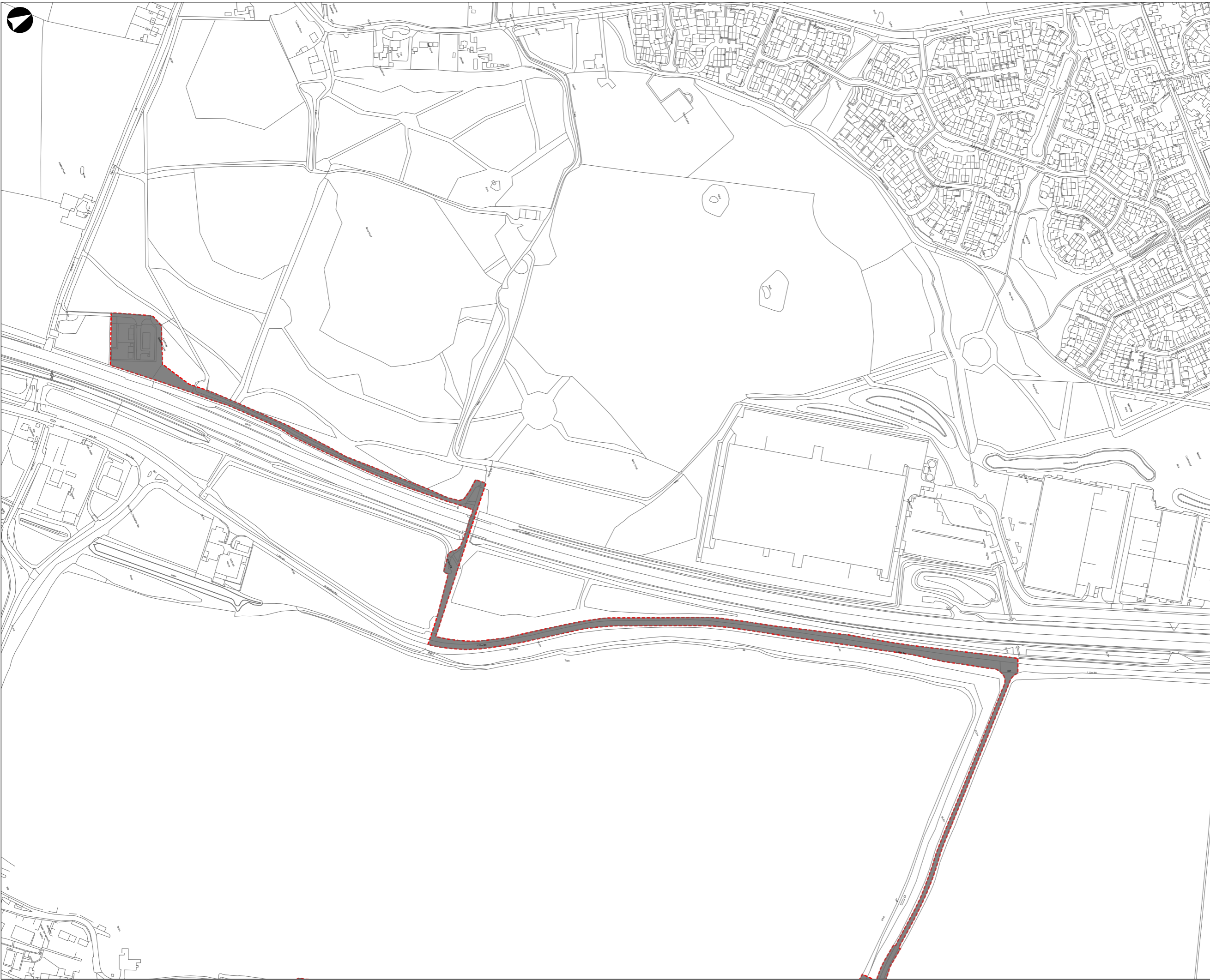
1:5,000

Scale at A3



**East West Rail
Safeguarding Directions
June 2026
Safeguarding Map - SG-59**

**133735-EWR-Z0-XXX-PLN-LEP-00059.V3
29th June 2026**



Key

--- Limits of Land Subject to Safeguarding Direction

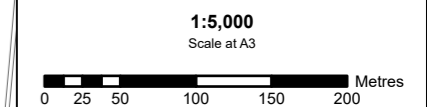
■ Safeguarded Area Surface

Copyright East West Railway Company Limited 2025, except where otherwise stated.
 Where indicated, information may be licensed under the Open Government Licence v3.0. Where we have identified any third-party copyright information you will need to obtain permission from the relevant copyright holders.
 Using or copying of this document in whole or in part without written permission constitutes an infringement of copyright.

Disclaimer: EWR Co accepts no liability or responsibility whatsoever for, or in respect of, any use of, or reliance upon, this document by any third party. EWR Co makes no representations or warranties, express or implied, in respect of the content herein.

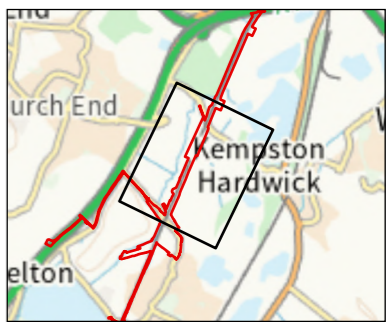
The information provided by us has been provided in good faith, however we make no representation or warranty of any kind, express or implied, therefore the information should not be relied upon.

Coordinate System: British National Grid
 © Crown copyright and database rights 2025 Ordnance Survey AC0000830606





East West Rail
Safeguarding Directions
June 2026
Safeguarding Map - SG-60

133735-EWR-Z0-XXX-PLN-LEP-00060.V3
29th June 2026



Key

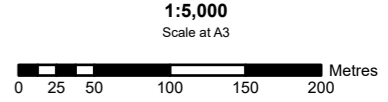
-  Limits of Land Subject to Safeguarding Direction
-  Safeguarded Area Surface

Copyright East West Railway Company Limited 2025, except where otherwise stated.
 Where indicated, information may be licensed under the Open Government Licence v3.0. Where we have identified any third-party copyright information you will need to obtain permission from the relevant copyright holders.
 Using or copying of this document in whole or in part without written permission constitutes an infringement of copyright.

Disclaimer: EWR Co accepts no liability or responsibility whatsoever for, or in respect of, any use of, or reliance upon, this document by any third party. EWR Co makes no representations or warranties, express or implied, in respect of the content herein.

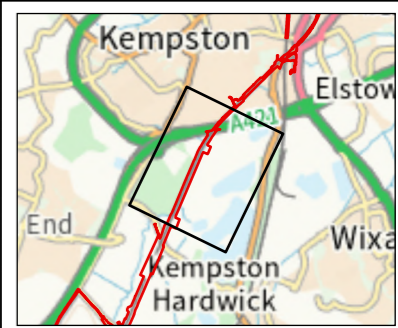
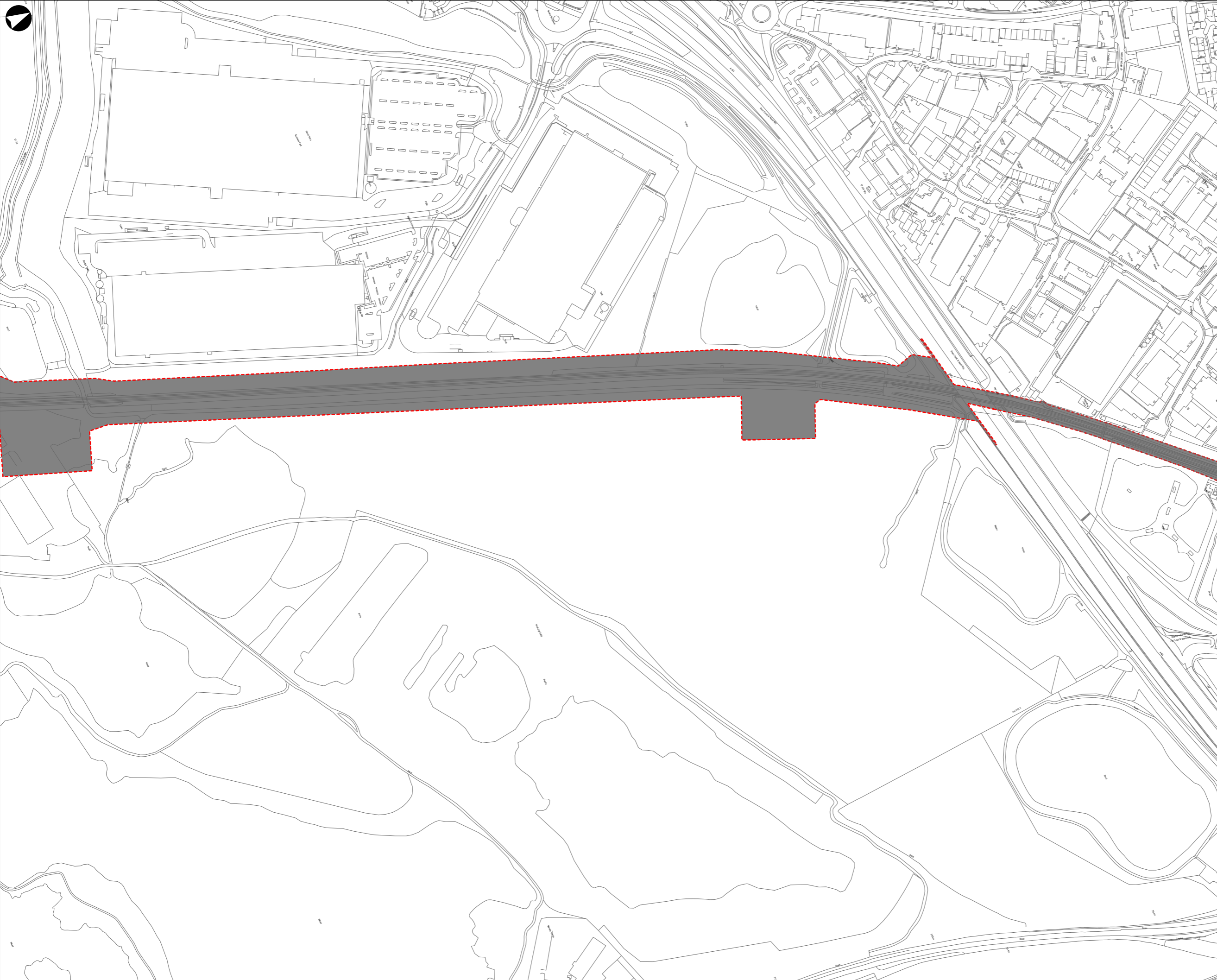
The information provided by us has been provided in good faith, however we make no representation or warranty of any kind, express or implied, therefore the information should not be relied upon.

Coordinate System: British National Grid
 © Crown copyright and database rights 2025 Ordnance Survey AC0000830606



East West Rail
Safeguarding Directions
June 2026
Safeguarding Map - SG-61

133735-EWR-Z0-XXX-PLN-LEP-00061.V3
 29th June 2026



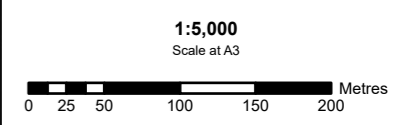
- Key**
- Limits of Land Subject to Safeguarding Direction
 - Safeguarded Area Surface

Copyright East West Railway Company Limited 2025, except where otherwise stated.
 Where indicated, information may be licensed under the Open Government Licence v3.0. Where we have identified any third-party copyright information you will need to obtain permission from the relevant copyright holders.
 Using or copying of this document in whole or in part without written permission constitutes an infringement of copyright.

Disclaimer: EWR Co accepts no liability or responsibility whatsoever for, or in respect of, any use of, or reliance upon, this document by any third party. EWR Co makes no representations or warranties, express or implied, in respect of the content herein.

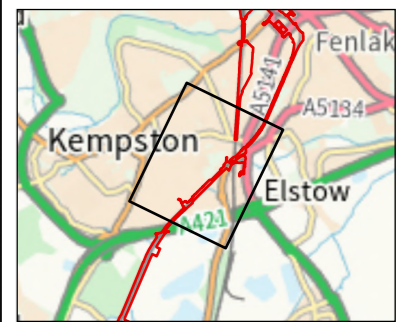
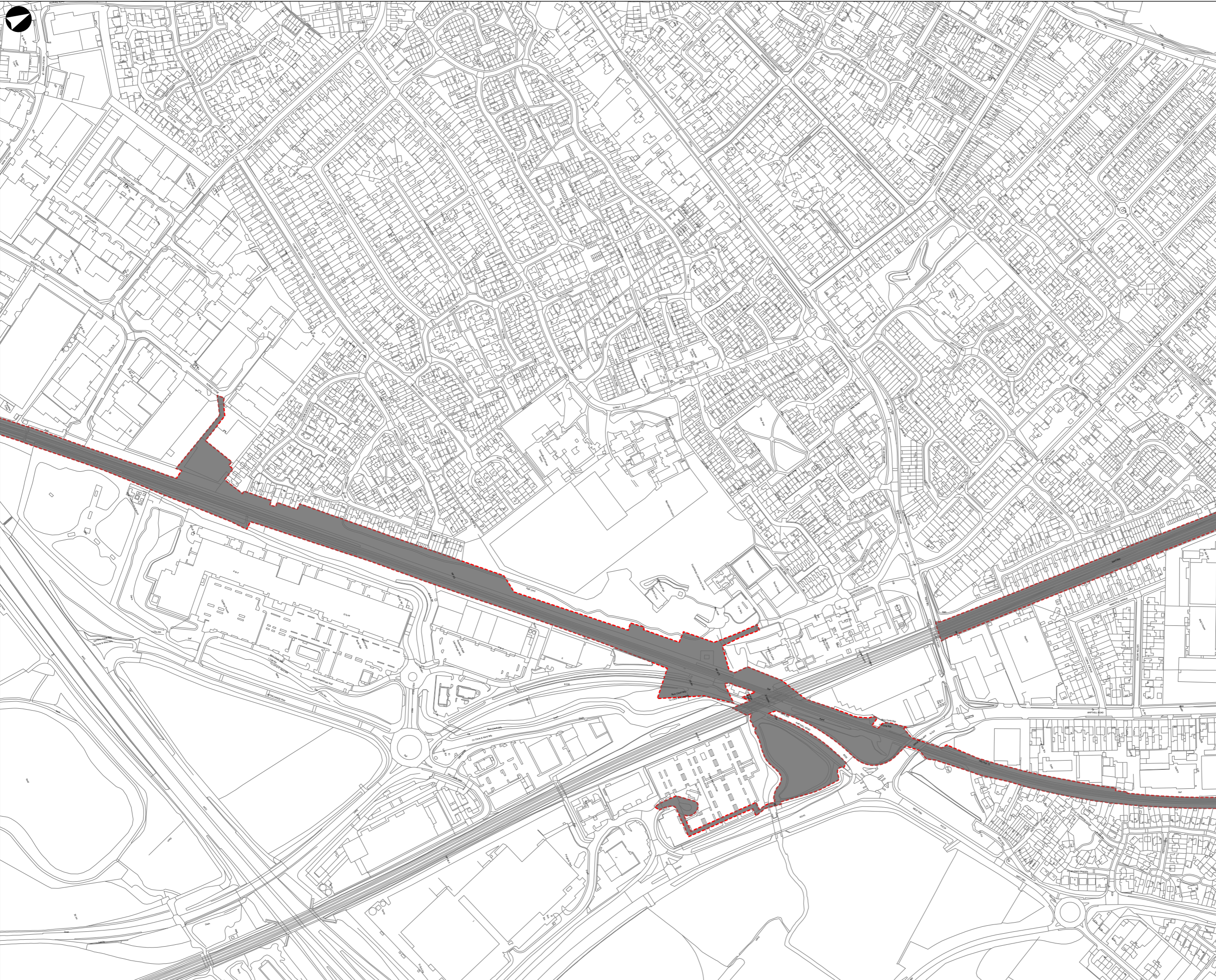
The information provided by us has been provided in good faith, however we make no representation or warranty of any kind, express or implied, therefore the information should not be relied upon.

Coordinate System: British National Grid
 © Crown copyright and database rights 2025 Ordnance Survey AC0000830606




East West Rail
Safeguarding Directions
June 2026
Safeguarding Map - SG-62

133735-EWR-Z0-XXX-PLN-LEP-00062.V3
29th June 2026



Key

 Limits of Land Subject to Safeguarding Direction

 Safeguarded Area Surface

Copyright East West Railway Company Limited 2025, except where otherwise stated.
 Where indicated, information may be licensed under the Open Government Licence v3.0. Where we have identified any third-party copyright information you will need to obtain permission from the relevant copyright holders.
 Using or copying of this document in whole or in part without written permission constitutes an infringement of copyright.

Disclaimer: EWR Co accepts no liability or responsibility whatsoever for, or in respect of, any use of, or reliance upon, this document by any third party. EWR Co makes no representations or warranties, express or implied, in respect of the content herein.

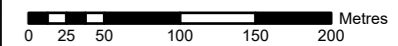
The information provided by us has been provided in good faith, however we make no representation or warranty of any kind, express or implied, therefore the information should not be relied upon.

Coordinate System: British National Grid

© Crown copyright and database rights 2025 Ordnance Survey
 AC0000830606

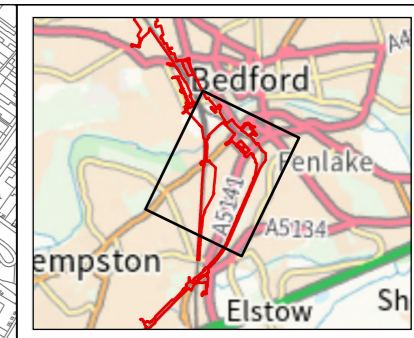
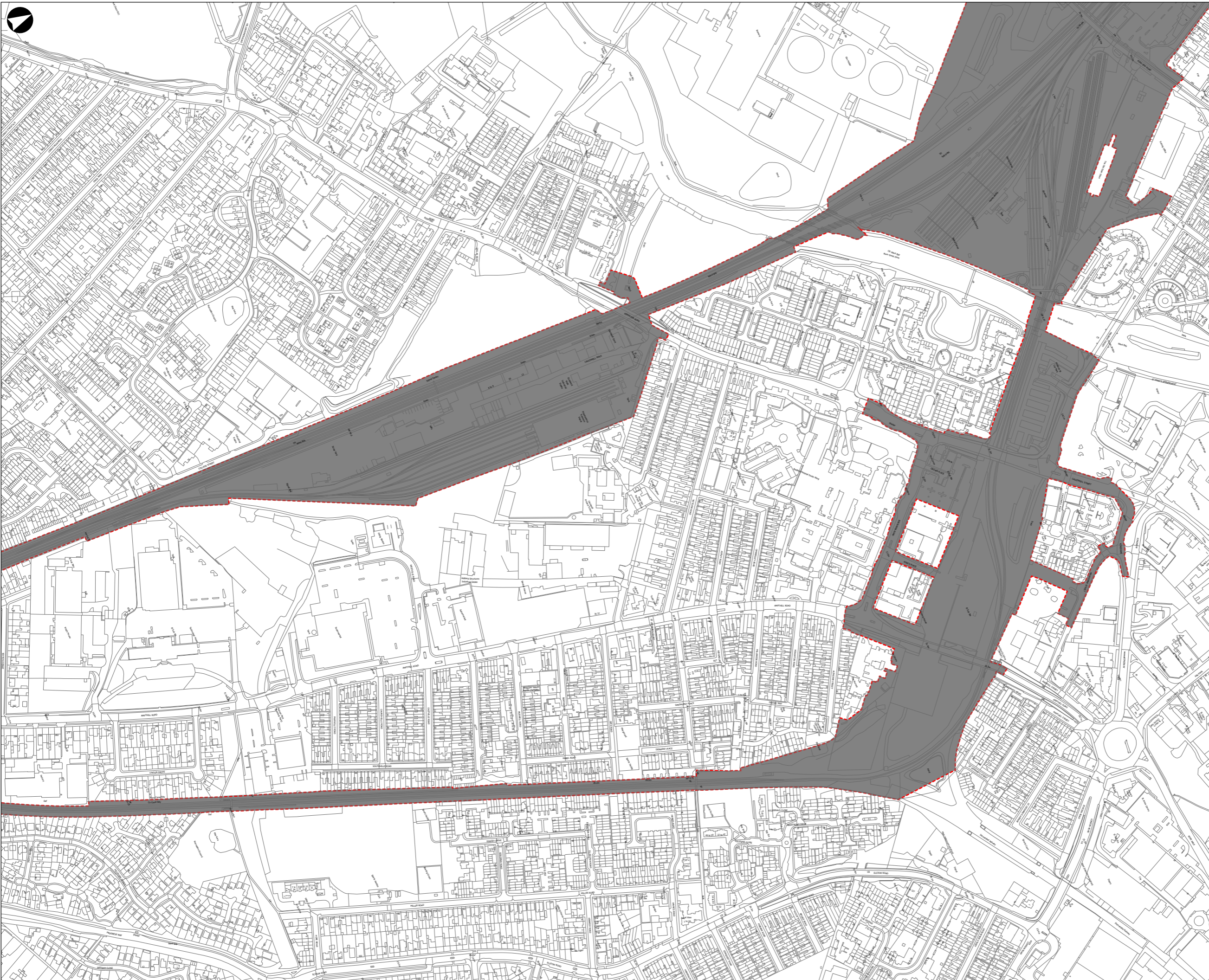
1:5,000

Scale at A3



East West Rail
Safeguarding Directions
June 2026
Safeguarding Map - SG-63

133735-EWR-Z0-XXX-PLN-LEP-00063.V3
 29th June 2026



- Key**
- Limits of Land Subject to Safeguarding Direction
 - Safeguarded Area Surface

Copyright East West Railway Company Limited 2025, except where otherwise stated.
 Where indicated, information may be licensed under the Open Government Licence v3.0. Where we have identified any third-party copyright information you will need to obtain permission from the relevant copyright holders.
 Using or copying of this document in whole or in part without written permission constitutes an infringement of copyright.

Disclaimer: EWR Co accepts no liability or responsibility whatsoever for, or in respect of, any use of, or reliance upon, this document by any third party. EWR Co makes no representations or warranties, express or implied, in respect of the content herein.

The information provided by us has been provided in good faith, however we make no representation or warranty of any kind, express or implied, therefore the information should not be relied upon.

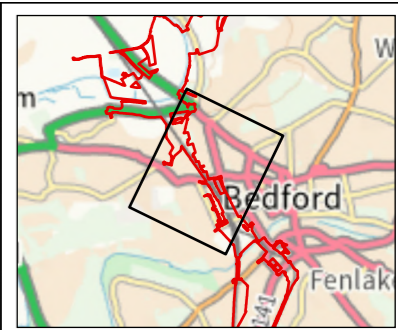
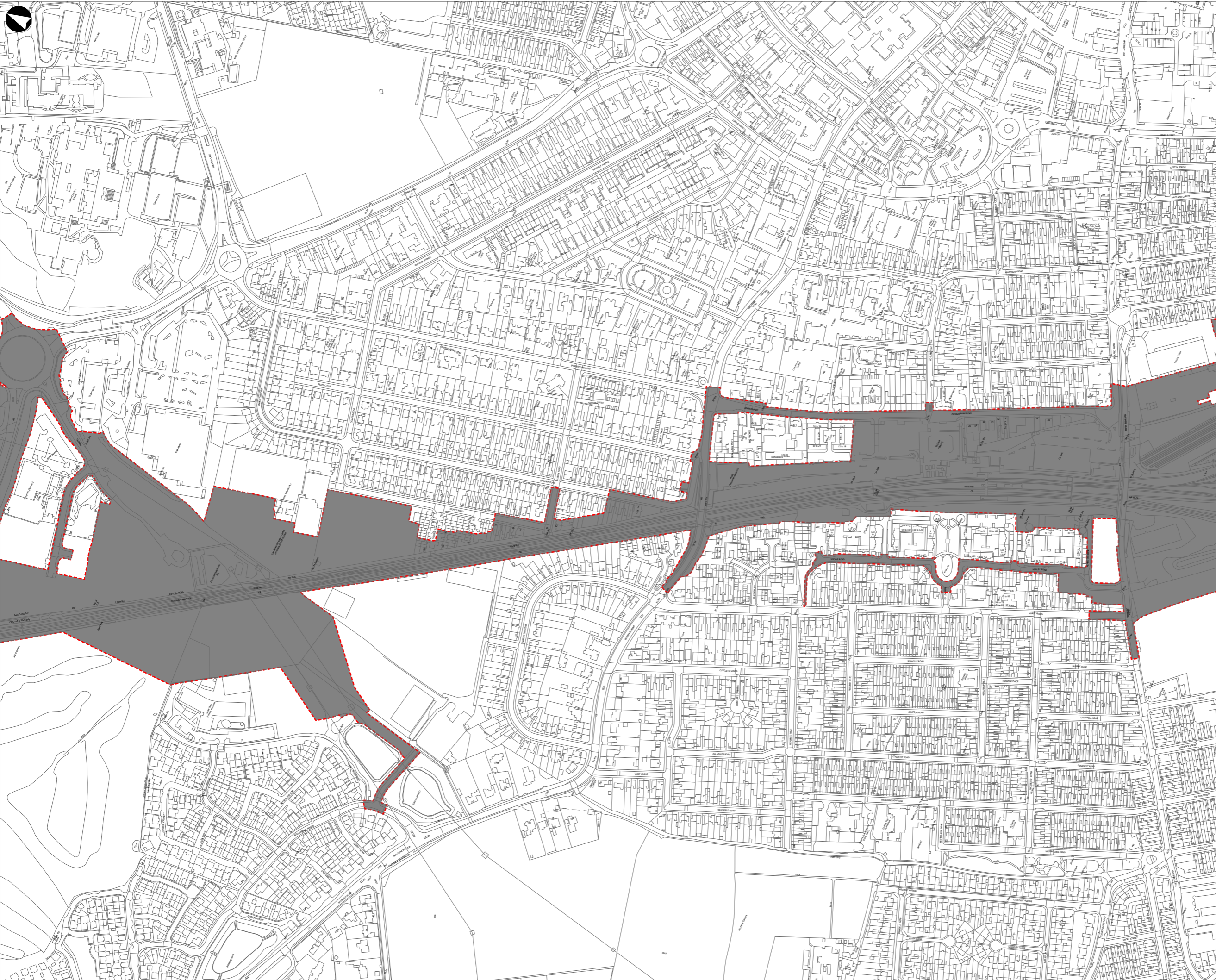
Coordinate System: British National Grid
 © Crown copyright and database rights 2025 Ordnance Survey AC0000830606

1:5,000
 Scale at A3



East West Rail
 Safeguarding Directions
 June 2026
 Safeguarding Map - SG-64

133735-EWR-Z0-XXX-PLN-LEP-00064.V3
 29th June 2026



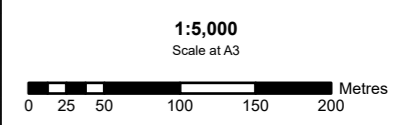
- Key**
- Limits of Land Subject to Safeguarding Direction
 - Safeguarded Area Surface

Copyright East West Railway Company Limited 2025, except where otherwise stated.
 Where indicated, information may be licensed under the Open Government Licence v3.0. Where we have identified any third-party copyright information you will need to obtain permission from the relevant copyright holders.
 Using or copying of this document in whole or in part without written permission constitutes an infringement of copyright.

Disclaimer: EWR Co accepts no liability or responsibility whatsoever for, or in respect of, any use of, or reliance upon, this document by any third party. EWR Co makes no representations or warranties, express or implied, in respect of the content herein.

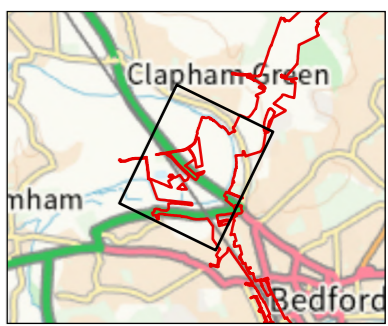
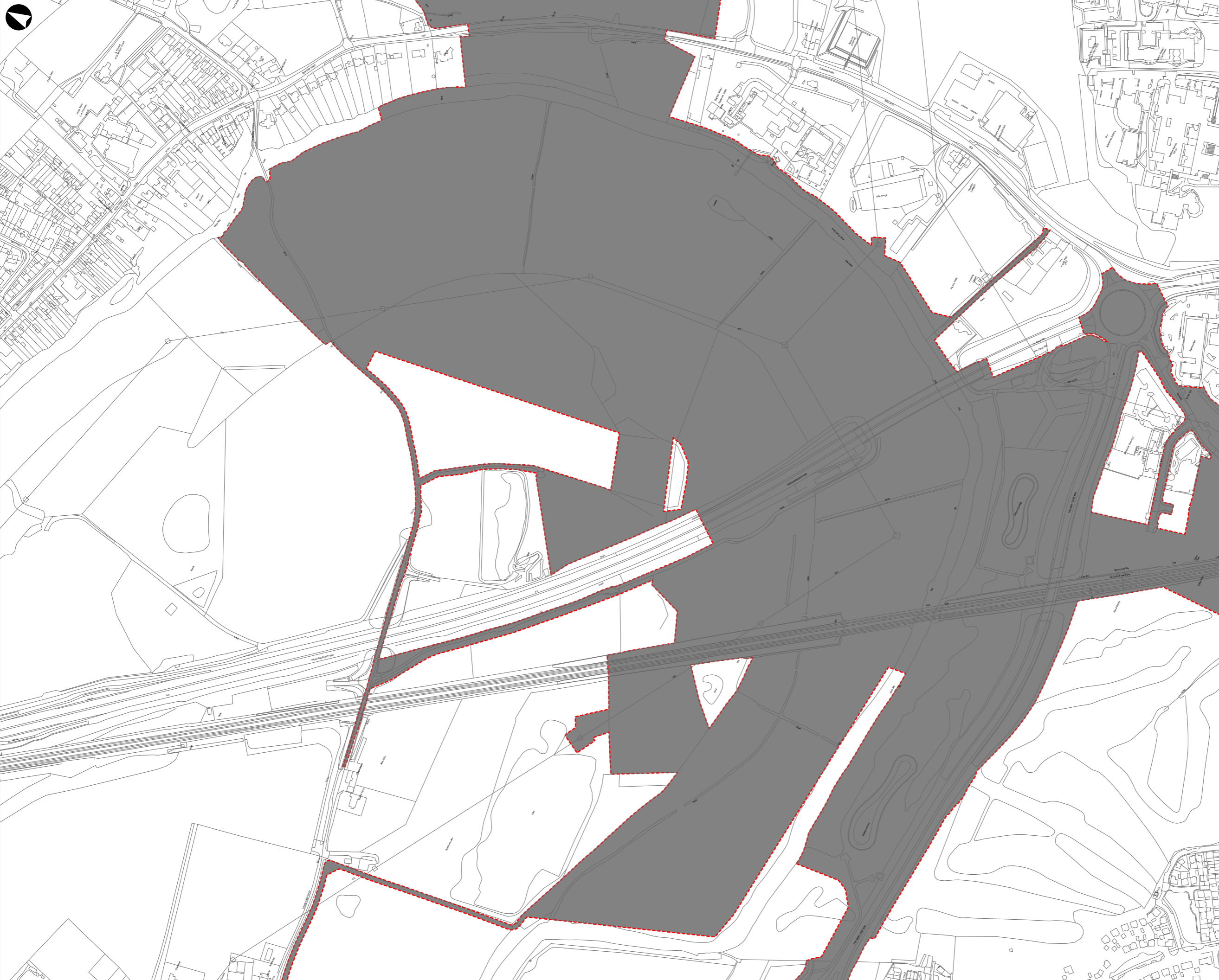
The information provided by us has been provided in good faith, however we make no representation or warranty of any kind, express or implied, therefore the information should not be relied upon.

Coordinate System: British National Grid
 © Crown copyright and database rights 2025 Ordnance Survey
 AC0000830606



East West Rail
 Safeguarding Directions
 June 2026
 Safeguarding Map - SG-65

133735-EWR-Z0-XXX-PLN-LEP-00065.V3
 29th June 2026



Key

--- Limits of Land Subject to Safeguarding Direction

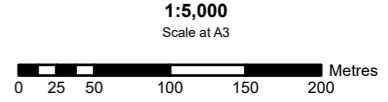
■ Safeguarded Area Surface

Copyright East West Railway Company Limited 2025, except where otherwise stated.
 Where indicated, information may be licensed under the Open Government Licence v3.0. Where we have identified any third-party copyright information you will need to obtain permission from the relevant copyright holders.
 Using or copying of this document in whole or in part without written permission constitutes an infringement of copyright.

Disclaimer: EWR Co accepts no liability or responsibility whatsoever for, or in respect of, any use of, or reliance upon, this document by any third party. EWR Co makes no representations or warranties, express or implied, in respect of the content herein.

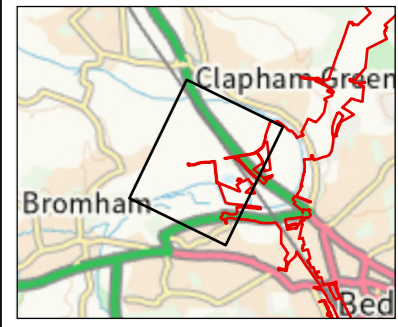
The information provided by us has been provided in good faith, however we make no representation or warranty of any kind, express or implied, therefore the information should not be relied upon.

Coordinate System: British National Grid
 © Crown copyright and database rights 2025 Ordnance Survey AC0000830606



East West Rail
 Safeguarding Directions
 June 2026
 Safeguarding Map - SG-66

133735-EWR-Z0-XXX-PLN-LEP-00066.V3
 29th June 2026



Key

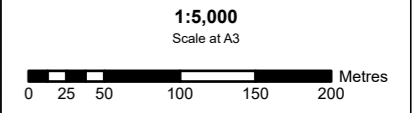
- Limits of Land Subject to Safeguarding Direction
- Safeguarded Area Surface

Copyright East West Railway Company Limited 2025, except where otherwise stated.
 Where indicated, information may be licensed under the Open Government Licence v3.0. Where we have identified any third-party copyright information you will need to obtain permission from the relevant copyright holders.
 Using or copying of this document in whole or in part without written permission constitutes an infringement of copyright.

Disclaimer: EWR Co accepts no liability or responsibility whatsoever for, or in respect of, any use of, or reliance upon, this document by any third party. EWR Co makes no representations or warranties, express or implied, in respect of the content herein.

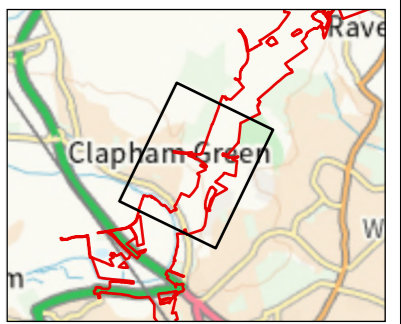
The information provided by us has been provided in good faith, however we make no representation or warranty of any kind, express or implied, therefore the information should not be relied upon.

Coordinate System: British National Grid
 © Crown copyright and database rights 2025 Ordnance Survey AC0000830606



East West Rail
 Safeguarding Directions
 June 2026
 Safeguarding Map - SG-67

133735-EWR-Z0-XXX-PLN-LEP-00067.V3
 29th June 2026



Key

--- Limits of Land Subject to Safeguarding Direction

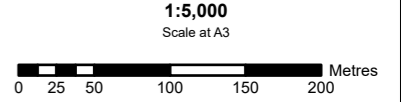
■ Safeguarded Area Surface

Copyright East West Railway Company Limited 2025, except where otherwise stated.
 Where indicated, information may be licensed under the Open Government Licence v3.0. Where we have identified any third-party copyright information you will need to obtain permission from the relevant copyright holders.
 Using or copying of this document in whole or in part without written permission constitutes an infringement of copyright.

Disclaimer: EWR Co accepts no liability or responsibility whatsoever for, or in respect of, any use of, or reliance upon, this document by any third party. EWR Co makes no representations or warranties, express or implied, in respect of the content herein.

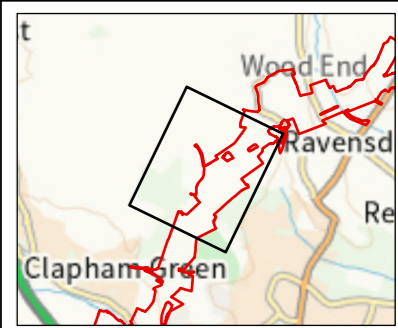
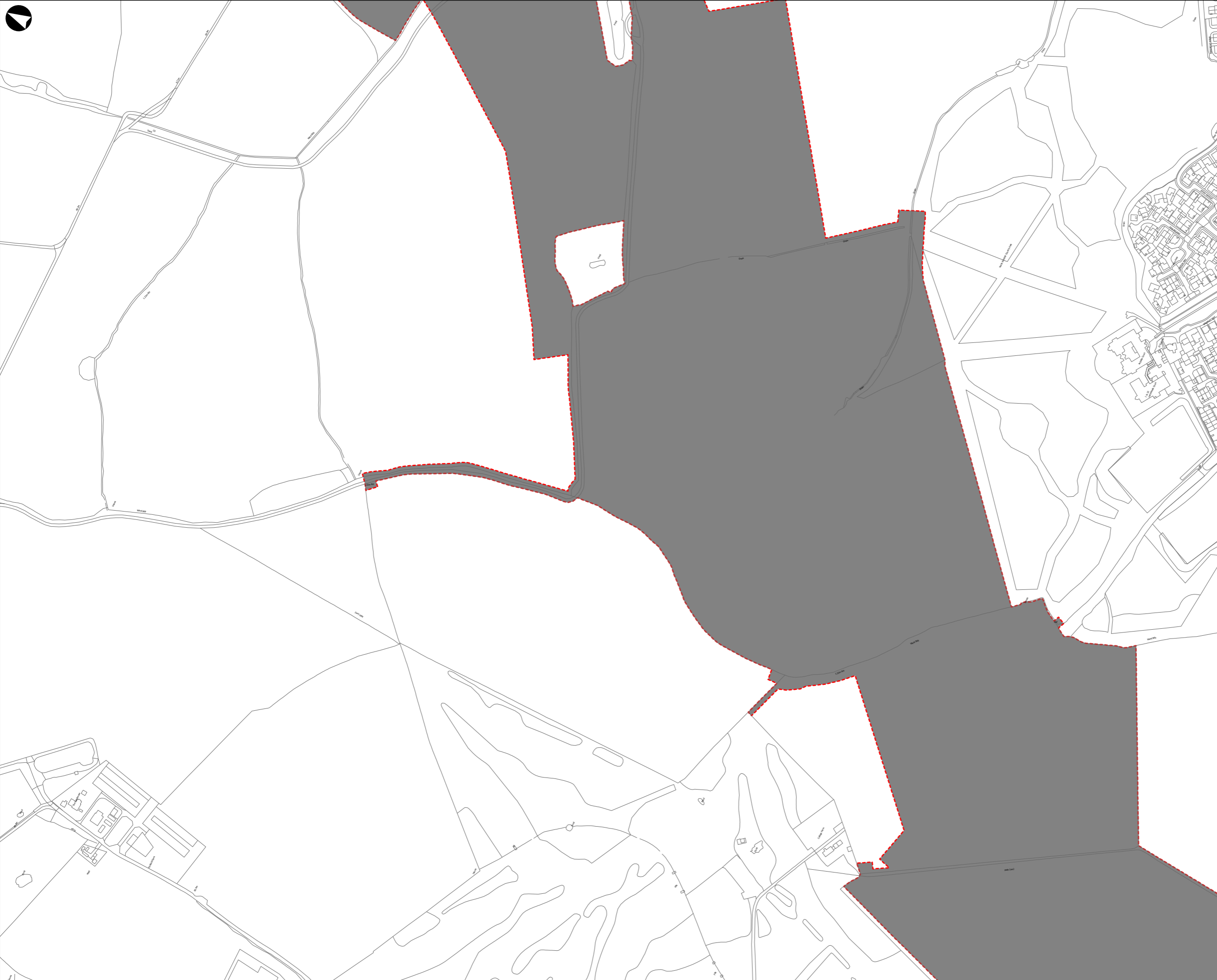
The information provided by us has been provided in good faith, however we make no representation or warranty of any kind, express or implied, therefore the information should not be relied upon.

Coordinate System: British National Grid
 © Crown copyright and database rights 2025 Ordnance Survey AC0000830606



East West Rail
 Safeguarding Directions
 June 2026
 Safeguarding Map - SG-68

133735-EWR-Z0-XXX-PLN-LEP-00068.V3
 29th June 2026



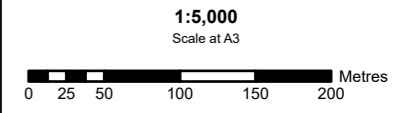
- Key**
- Limits of Land Subject to Safeguarding Direction
 - Safeguarded Area Surface

Copyright East West Railway Company Limited 2025, except where otherwise stated.
 Where indicated, information may be licensed under the Open Government Licence v3.0. Where we have identified any third-party copyright information you will need to obtain permission from the relevant copyright holders.
 Using or copying of this document in whole or in part without written permission constitutes an infringement of copyright.

Disclaimer: EWR Co accepts no liability or responsibility whatsoever for, or in respect of, any use of, or reliance upon, this document by any third party. EWR Co makes no representations or warranties, express or implied, in respect of the content herein.

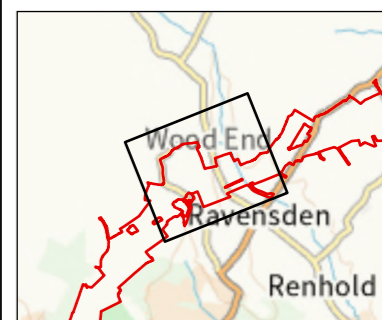
The information provided by us has been provided in good faith, however we make no representation or warranty of any kind, express or implied, therefore the information should not be relied upon.

Coordinate System: British National Grid
 © Crown copyright and database rights 2025 Ordnance Survey AC0000830606




East West Rail
Safeguarding Directions
June 2026
Safeguarding Map - SG-69

133735-EWR-Z0-XXX-PLN-LEP-00069.V3
29th June 2026



Key

 Limits of Land Subject to Safeguarding Direction

 Safeguarded Area Surface

Copyright East West Railway Company Limited 2025, except where otherwise stated.
Where indicated, information may be licensed under the Open Government Licence v3.0. Where we have identified any third-party copyright information you will need to obtain permission from the relevant copyright holders.
Using or copying of this document in whole or in part without written permission constitutes an infringement of copyright.

Disclaimer: EWR Co accepts no liability or responsibility whatsoever for, or in respect of, any use of, or reliance upon, this document by any third party. EWR Co makes no representations or warranties, express or implied, in respect of the content herein.

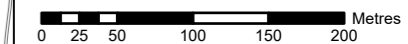
The information provided by us has been provided in good faith, however we make no representation or warranty of any kind, express or implied, therefore the information should not be relied upon.

Coordinate System: British National Grid

© Crown copyright and database rights 2025 Ordnance Survey AC0000830606

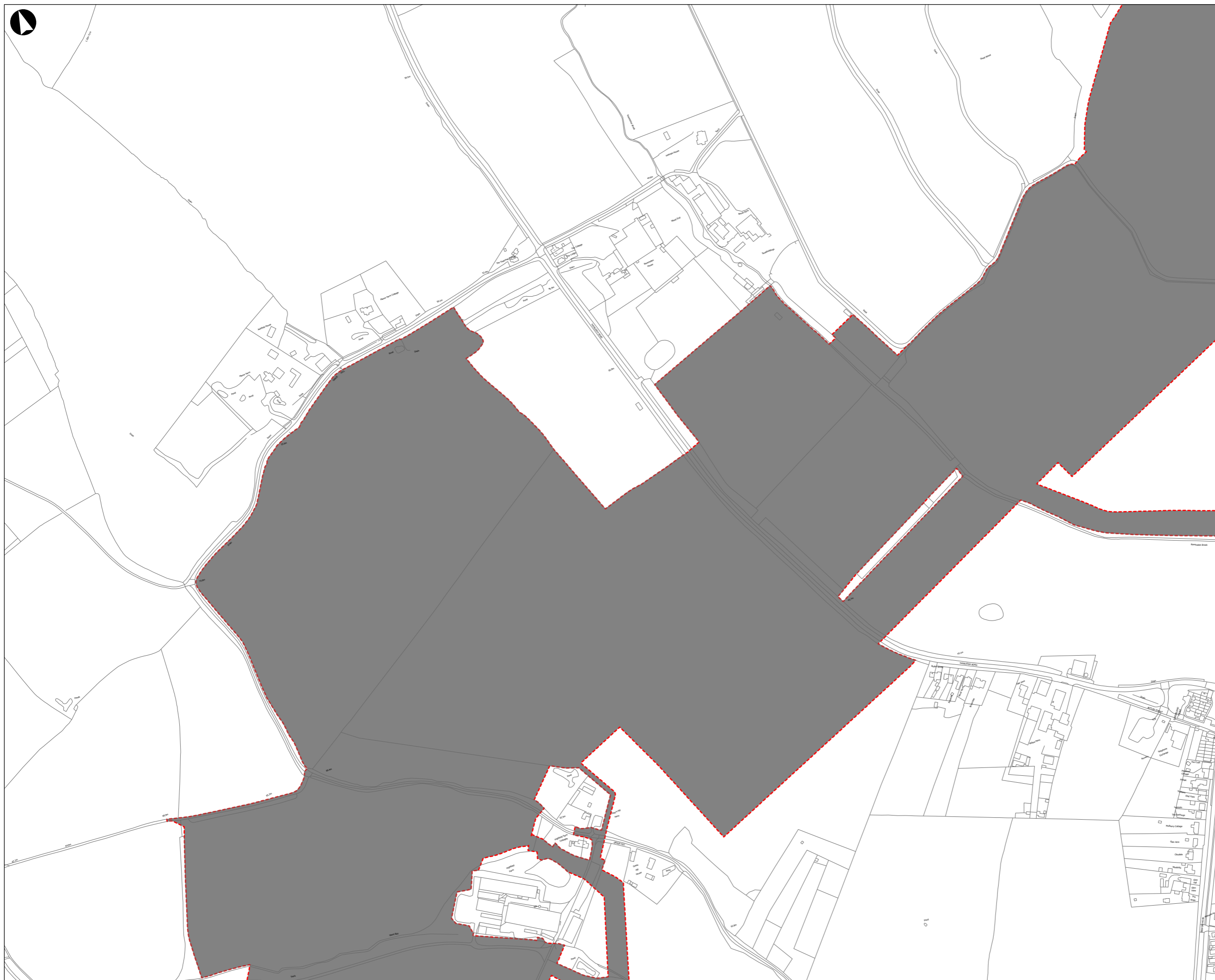
1:5,000

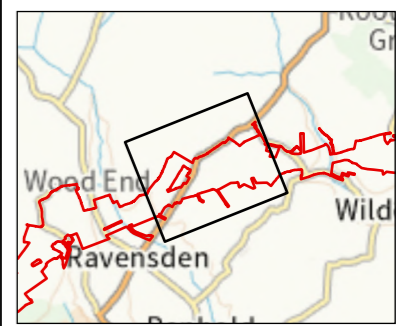
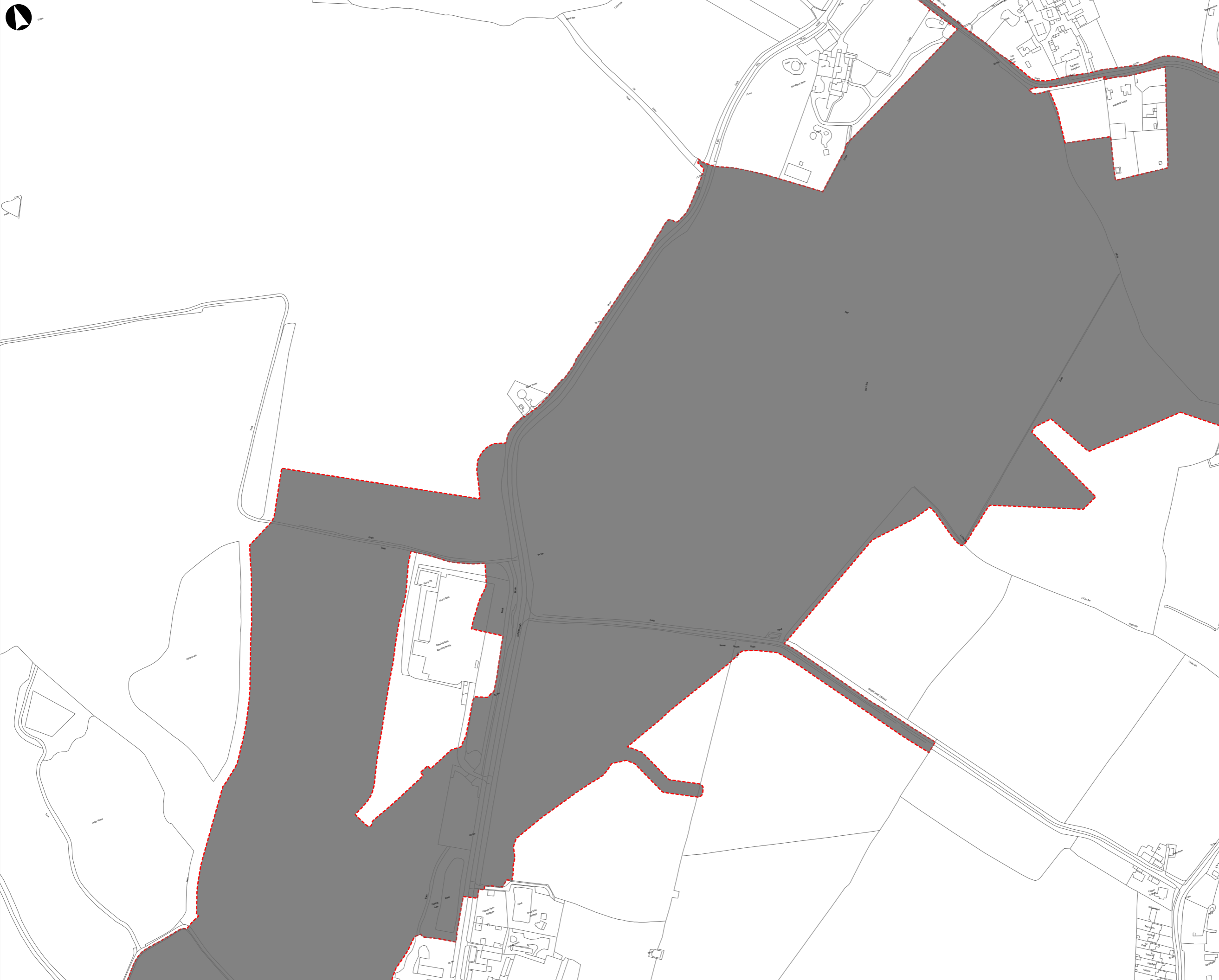
Scale at A3



East West Rail
Safeguarding Directions
June 2026
Safeguarding Map - SG-70

133735-EWR-Z0-XXX-PLN-LEP-00070.V3
29th June 2026





Key

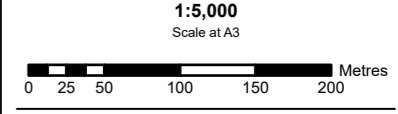
- Limits of Land Subject to Safeguarding Direction
- Safeguarded Area Surface

Copyright East West Railway Company Limited 2025, except where otherwise stated.
 Where indicated, information may be licensed under the Open Government Licence v3.0. Where we have identified any third-party copyright information you will need to obtain permission from the relevant copyright holders.
 Using or copying of this document in whole or in part without written permission constitutes an infringement of copyright.

Disclaimer: EWR Co accepts no liability or responsibility whatsoever for, or in respect of, any use of, or reliance upon, this document by any third party. EWR Co makes no representations or warranties, express or implied, in respect of the content herein.

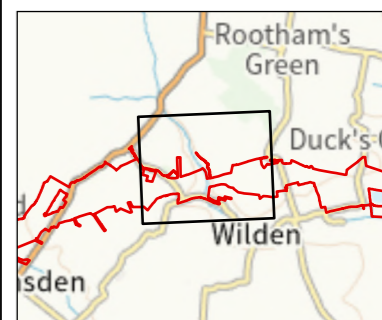
The information provided by us has been provided in good faith, however we make no representation or warranty of any kind, express or implied, therefore the information should not be relied upon.

Coordinate System: British National Grid
 © Crown copyright and database rights 2025 Ordnance Survey AC0000830606





East West Rail
 Safeguarding Directions
 June 2026
 Safeguarding Map - SG-71

133735-EWR-Z0-XXX-PLN-LEP-00071.V3
 29th June 2026



Key

 Limits of Land Subject to Safeguarding Direction

 Safeguarded Area Surface

Copyright East West Railway Company Limited 2025, except where otherwise stated.
Where indicated, information may be licensed under the Open Government Licence v3.0. Where we have identified any third-party copyright information you will need to obtain permission from the relevant copyright holders.
Using or copying of this document in whole or in part without written permission constitutes an infringement of copyright.

Disclaimer: EWR Co accepts no liability or responsibility whatsoever for, or in respect of, any use of, or reliance upon, this document by any third party. EWR Co makes no representations or warranties, express or implied, in respect of the content herein.

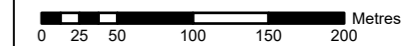
The information provided by us has been provided in good faith, however we make no representation or warranty of any kind, express or implied, therefore the information should not be relied upon.

Coordinate System: British National Grid

© Crown copyright and database rights 2025 Ordnance Survey AC0000830606

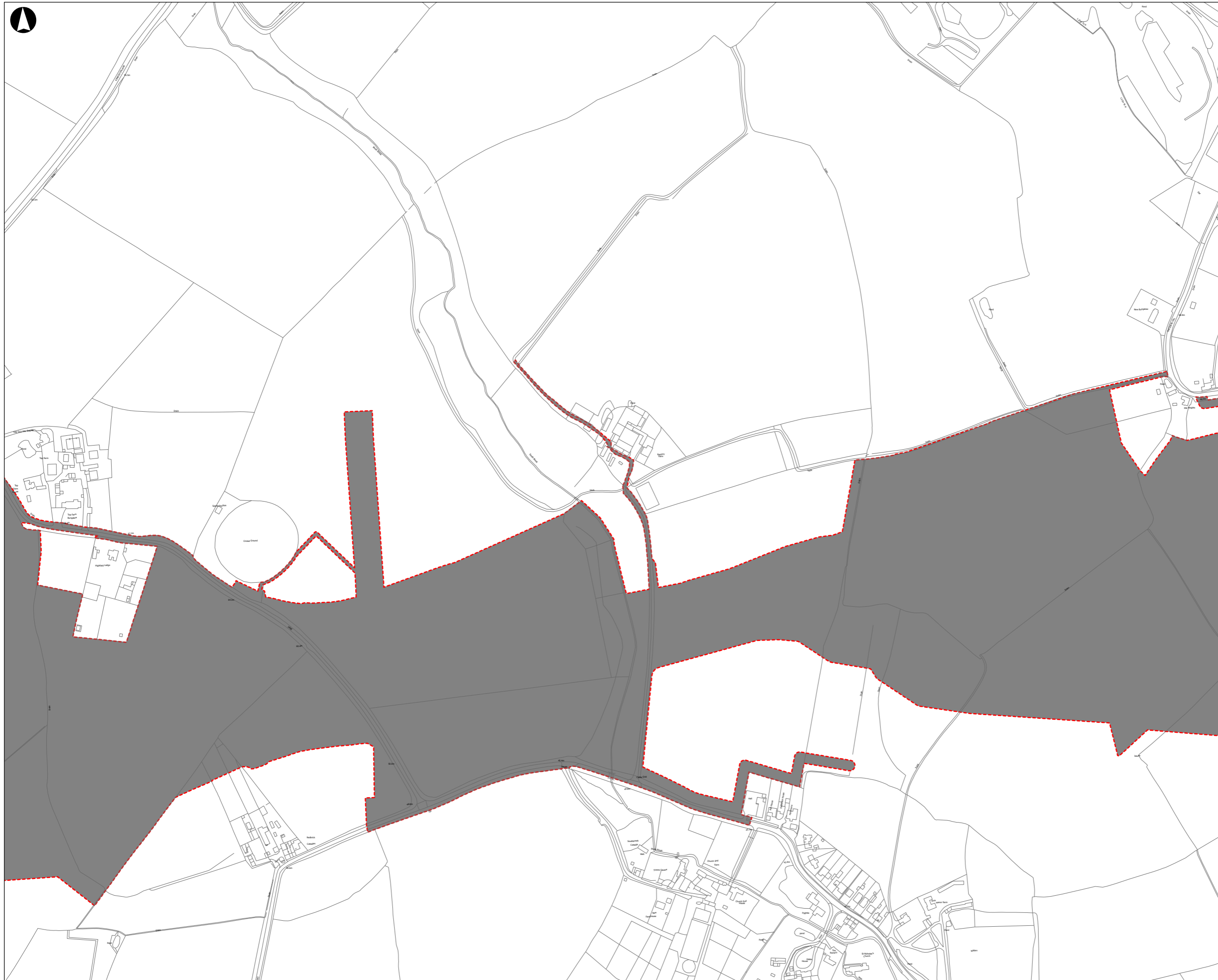
1:5,000

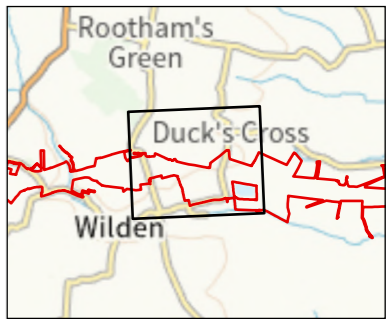
Scale at A3



East West Rail
Safeguarding Directions
June 2026
Safeguarding Map - SG-72

133735-EWR-Z0-XXX-PLN-LEP-00072.V3
29th June 2026





Key

--- Limits of Land Subject to Safeguarding Direction

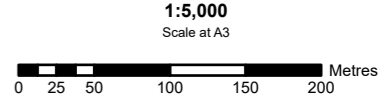
■ Safeguarded Area Surface

Copyright East West Railway Company Limited 2025, except where otherwise stated.
 Where indicated, information may be licensed under the Open Government Licence v3.0. Where we have identified any third-party copyright information you will need to obtain permission from the relevant copyright holders.
 Using or copying of this document in whole or in part without written permission constitutes an infringement of copyright.

Disclaimer: EWR Co accepts no liability or responsibility whatsoever for, or in respect of, any use of, or reliance upon, this document by any third party. EWR Co makes no representations or warranties, express or implied, in respect of the content herein.

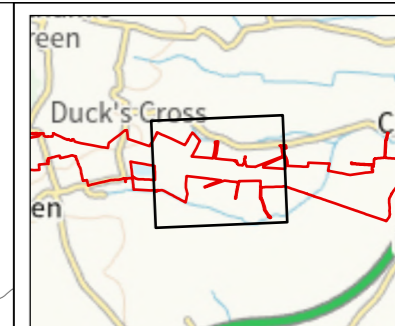
The information provided by us has been provided in good faith, however we make no representation or warranty of any kind, express or implied, therefore the information should not be relied upon.

Coordinate System: British National Grid
 © Crown copyright and database rights 2025 Ordnance Survey AC0000830606



East West Rail
 Safeguarding Directions
 June 2026
 Safeguarding Map - SG-73

133735-EWR-Z0-XXX-PLN-LEP-00073.V3
 29th June 2026



Key

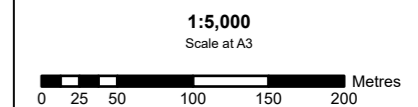
--- Limits of Land Subject to Safeguarding Direction

■ Safeguarded Area Surface

Copyright East West Railway Company Limited 2025, except where otherwise stated.
Where indicated, information may be licensed under the Open Government Licence v3.0. Where we have identified any third-party copyright information you will need to obtain permission from the relevant copyright holders.
Using or copying of this document in whole or in part without written permission constitutes an infringement of copyright.

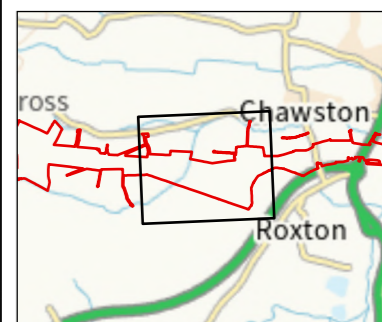
Disclaimer: EWR Co accepts no liability or responsibility whatsoever for, or in respect of, any use of, or reliance upon, this document by any third party. EWR Co makes no representations or warranties, express or implied, in respect of the content herein.
The information provided by us has been provided in good faith, however we make no representation or warranty of any kind, express or implied, therefore the information should not be relied upon.

Coordinate System: British National Grid
© Crown copyright and database rights 2025 Ordnance Survey AC0000830606




East West Rail
Safeguarding Directions
June 2026
Safeguarding Map - SG-74

133735-EWR-Z0-XXX-PLN-LEP-00074.V3
29th June 2026



Key

 Limits of Land Subject to Safeguarding Direction

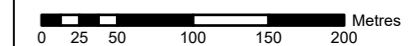
 Safeguarded Area Surface

Copyright East West Railway Company Limited 2025, except where otherwise stated.
Where indicated, information may be licensed under the Open Government Licence v3.0. Where we have identified any third-party copyright information you will need to obtain permission from the relevant copyright holders.
Using or copying of this document in whole or in part without written permission constitutes an infringement of copyright.

Disclaimer: EWR Co accepts no liability or responsibility whatsoever for, or in respect of, any use of, or reliance upon, this document by any third party. EWR Co makes no representations or warranties, express or implied, in respect of the content herein.
The information provided by us has been provided in good faith, however we make no representation or warranty of any kind, express or implied, therefore the information should not be relied upon.

Coordinate System: British National Grid
© Crown copyright and database rights 2025 Ordnance Survey AC0000830606

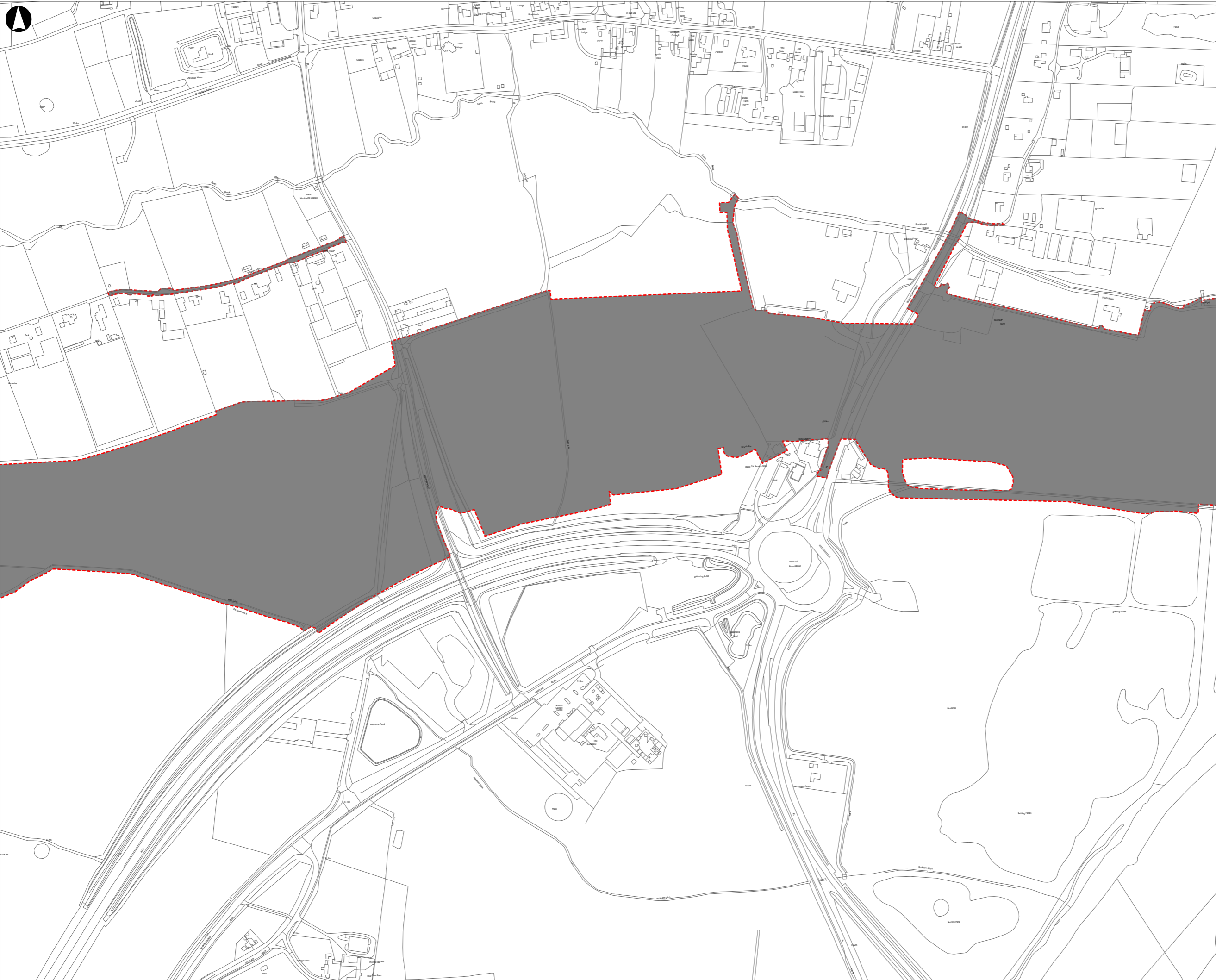
1:5,000
Scale at A3



East West Rail
Safeguarding Directions
June 2026
Safeguarding Map - SG-75

133735-EWR-Z0-XXX-PLN-LEP-00075.V3
29th June 2026





Key

--- Limits of Land Subject to Safeguarding Direction

■ Safeguarded Area Surface

Copyright East West Railway Company Limited 2025, except where otherwise stated.
 Where indicated, information may be licensed under the Open Government Licence v3.0. Where we have identified any third-party copyright information you will need to obtain permission from the relevant copyright holders.
 Using or copying of this document in whole or in part without written permission constitutes an infringement of copyright.

Disclaimer: EWR Co accepts no liability or responsibility whatsoever for, or in respect of, any use of, or reliance upon, this document by any third party. EWR Co makes no representations or warranties, express or implied, in respect of the content herein.

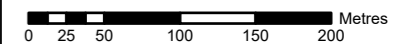
The information provided by us has been provided in good faith, however we make no representation or warranty of any kind, express or implied, therefore the information should not be relied upon.

Coordinate System: British National Grid

© Crown copyright and database rights 2025 Ordnance Survey AC0000830606

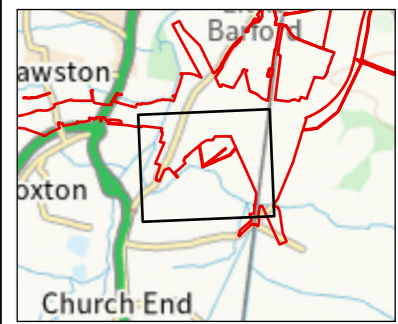
1:5,000

Scale at A3




**East West Rail
 Safeguarding Directions
 June 2026
 Safeguarding Map - SG-76**

133735-EWR-Z0-XXX-PLN-LEP-00076.V3
 29th June 2026



Key

 Limits of Land Subject to Safeguarding Direction

 Safeguarded Area Surface

Copyright East West Railway Company Limited 2025, except where otherwise stated.
 Where indicated, information may be licensed under the Open Government Licence v3.0. Where we have identified any third-party copyright information you will need to obtain permission from the relevant copyright holders.
 Using or copying of this document in whole or in part without written permission constitutes an infringement of copyright.

Disclaimer: EWR Co accepts no liability or responsibility whatsoever for, or in respect of, any use of, or reliance upon, this document by any third party. EWR Co makes no representations or warranties, express or implied, in respect of the content herein.

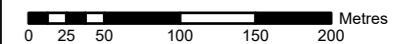
The information provided by us has been provided in good faith, however we make no representation or warranty of any kind, express or implied, therefore the information should not be relied upon.

Coordinate System: British National Grid

© Crown copyright and database rights 2025 Ordnance Survey AC0000830606

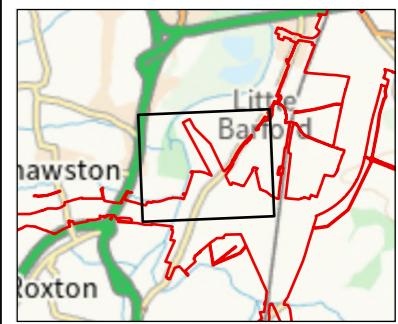
1:5,000

Scale at A3




East West Rail
Safeguarding Directions
June 2026
Safeguarding Map - SG-77

133735-EWR-Z0-XXX-PLN-LEP-00077.V3
 29th June 2026



Key

 Limits of Land Subject to Safeguarding Direction

 Safeguarded Area Surface

Copyright East West Railway Company Limited 2025, except where otherwise stated.
 Where indicated, information may be licensed under the Open Government Licence v3.0. Where we have identified any third-party copyright information you will need to obtain permission from the relevant copyright holders.
 Using or copying of this document in whole or in part without written permission constitutes an infringement of copyright.

Disclaimer: EWR Co accepts no liability or responsibility whatsoever for, or in respect of, any use of, or reliance upon, this document by any third party. EWR Co makes no representations or warranties, express or implied, in respect of the content herein.

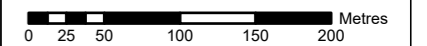
The information provided by us has been provided in good faith, however we make no representation or warranty of any kind, express or implied, therefore the information should not be relied upon.

Coordinate System: British National Grid

© Crown copyright and database rights 2025 Ordnance Survey AC0000830606

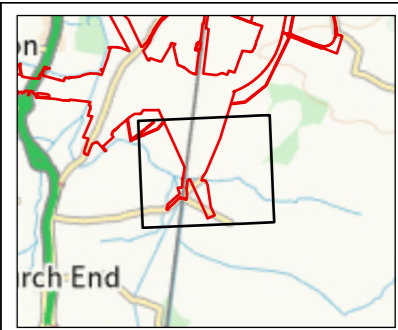
1:5,000

Scale at A3




East West Rail
Safeguarding Directions
June 2026
Safeguarding Map - SG-78

133735-EWR-Z0-XXX-PLN-LEP-00078.V3
 29th June 2026



Key

 Limits of Land Subject to Safeguarding Direction

 Safeguarded Area Surface

Copyright East West Railway Company Limited 2025, except where otherwise stated.
 Where indicated, information may be licensed under the Open Government Licence v3.0. Where we have identified any third-party copyright information you will need to obtain permission from the relevant copyright holders.
 Using or copying of this document in whole or in part without written permission constitutes an infringement of copyright.

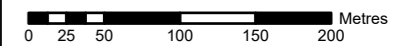
Disclaimer: EWR Co accepts no liability or responsibility whatsoever for, or in respect of, any use of, or reliance upon, this document by any third party. EWR Co makes no representations or warranties, express or implied, in respect of the content herein.
 The information provided by us has been provided in good faith, however we make no representation or warranty of any kind, express or implied, therefore the information should not be relied upon.

Coordinate System: British National Grid

© Crown copyright and database rights 2025 Ordnance Survey AC0000830606

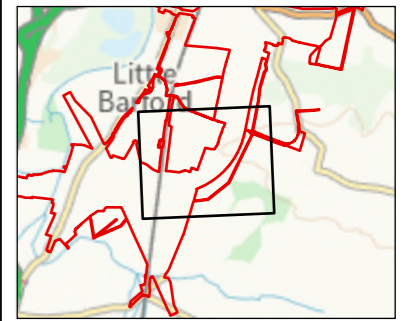
1:5,000

Scale at A3




East West Rail
Safeguarding Directions
June 2026
Safeguarding Map - SG-79

133735-EWR-Z0-XXX-PLN-LEP-00079.V3
29th June 2026



Key

 Limits of Land Subject to Safeguarding Direction

 Safeguarded Area Surface

Copyright East West Railway Company Limited 2025, except where otherwise stated.
Where indicated, information may be licensed under the Open Government Licence v3.0. Where we have identified any third-party copyright information you will need to obtain permission from the relevant copyright holders.
Using or copying of this document in whole or in part without written permission constitutes an infringement of copyright.

Disclaimer: EWR Co accepts no liability or responsibility whatsoever for, or in respect of, any use of, or reliance upon, this document by any third party. EWR Co makes no representations or warranties, express or implied, in respect of the content herein.

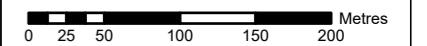
The information provided by us has been provided in good faith, however we make no representation or warranty of any kind, express or implied, therefore the information should not be relied upon.

Coordinate System: British National Grid

© Crown copyright and database rights 2025 Ordnance Survey AC0000830606

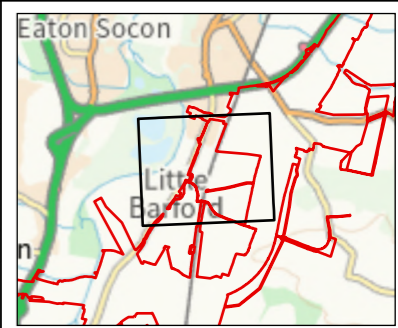
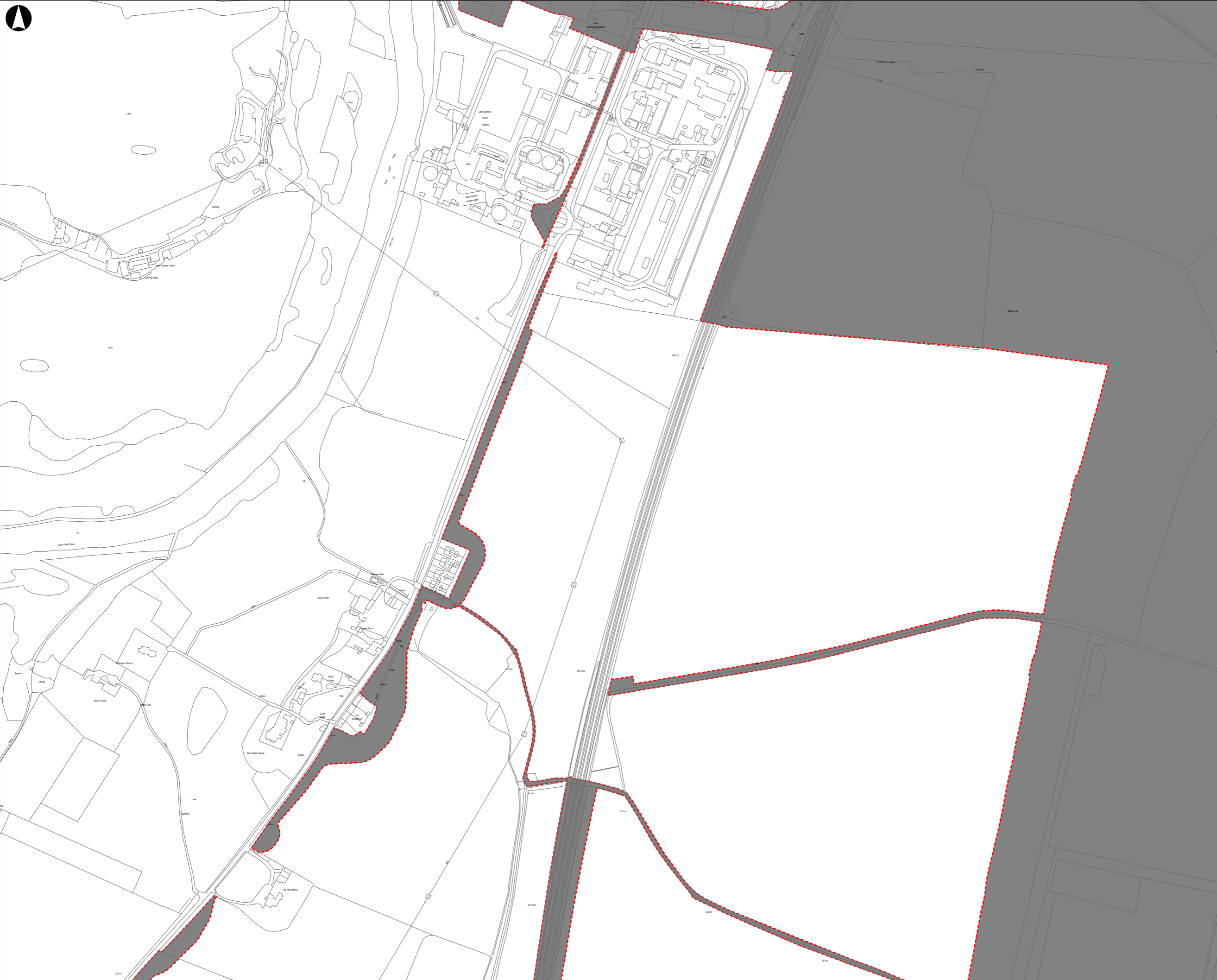
1:5,000

Scale at A3



East West Rail
Safeguarding Directions
June 2026
Safeguarding Map - SG-80

133735-EWR-Z0-XXX-PLN-LEP-00080.V3
29th June 2026



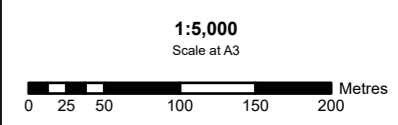
- Key**
- Limits of Land Subject to Safeguarding Direction
 - Safeguarded Area Surface

Copyright East West Railway Company Limited 2025, except where otherwise stated.
 Where indicated, information may be licensed under the Open Government Licence v3.0. Where we have identified any third-party copyright information you will need to obtain permission from the relevant copyright holders.
 Using or copying of this document in whole or in part without written permission constitutes an infringement of copyright.

Disclaimer: EWR Co accepts no liability or responsibility whatsoever for, or in respect of, any use of, or reliance upon, this document by any third party. EWR Co makes no representations or warranties, express or implied, in respect of the content herein.

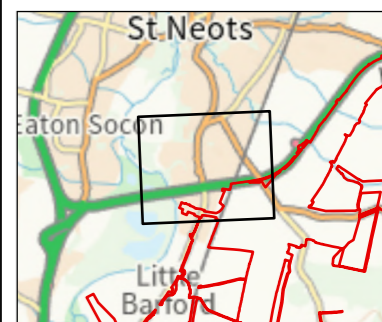
The information provided by us has been provided in good faith, however we make no representation or warranty of any kind, express or implied, therefore the information should not be relied upon.

Coordinate System: British National Grid
 © Crown copyright and database rights 2025 Ordnance Survey AC0000830606





East West Rail
Safeguarding Directions
June 2026
Safeguarding Map - SG-81

133735-EWR-Z0-XXX-PLN-LEP-00081.V3
 29th June 2026



Key

 Limits of Land Subject to Safeguarding Direction

 Safeguarded Area Surface

Copyright East West Railway Company Limited 2025, except where otherwise stated.
Where indicated, information may be licensed under the Open Government Licence v3.0. Where we have identified any third-party copyright information you will need to obtain permission from the relevant copyright holders.
Using or copying of this document in whole or in part without written permission constitutes an infringement of copyright.

Disclaimer: EWR Co accepts no liability or responsibility whatsoever for, or in respect of, any use of, or reliance upon, this document by any third party. EWR Co makes no representations or warranties, express or implied, in respect of the content herein.

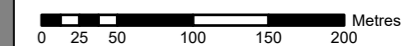
The information provided by us has been provided in good faith, however we make no representation or warranty of any kind, express or implied, therefore the information should not be relied upon.

Coordinate System: British National Grid

© Crown copyright and database rights 2025 Ordnance Survey AC0000830606

1:5,000

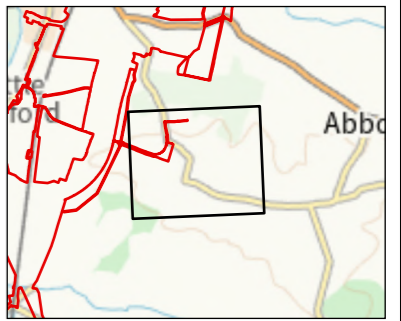
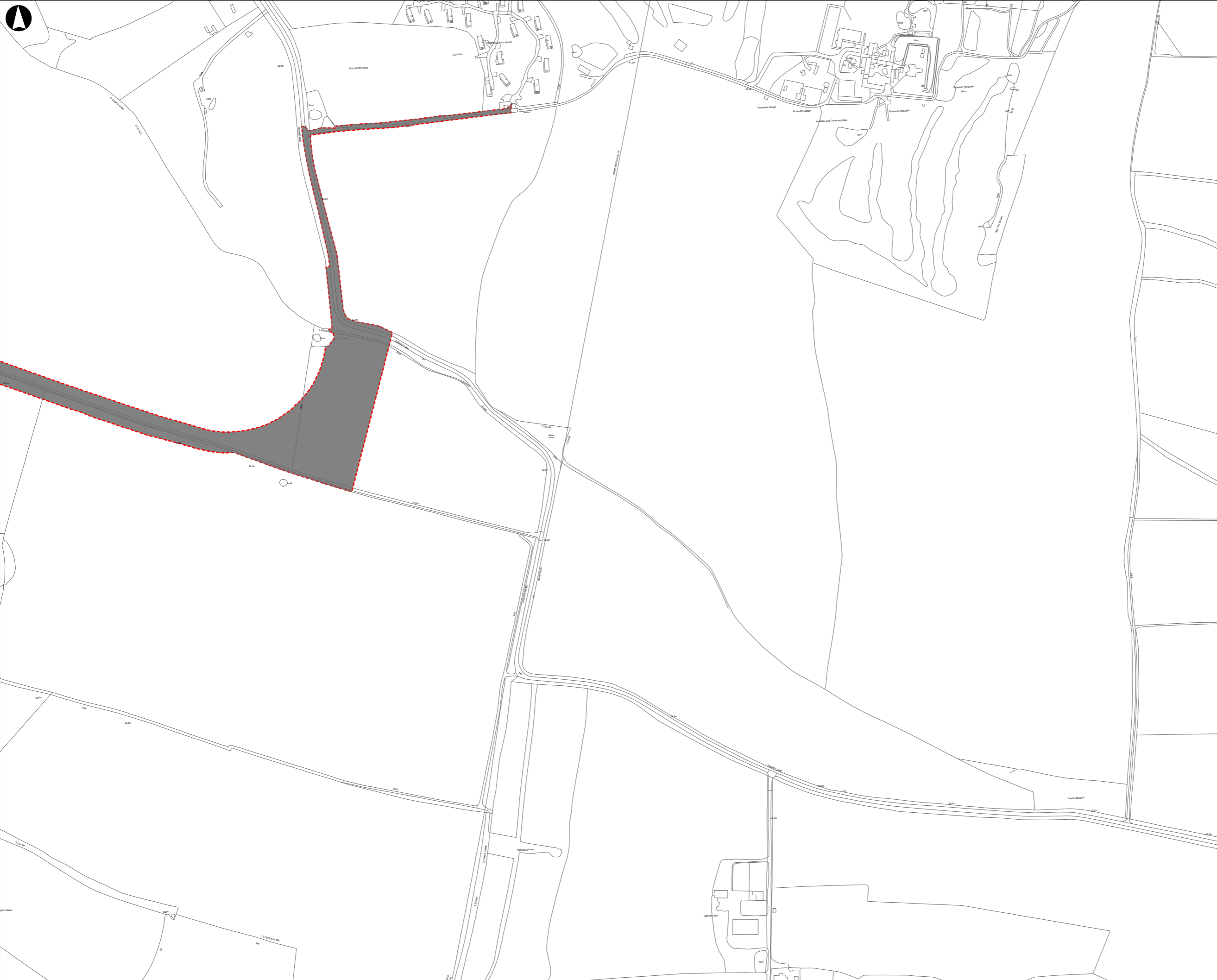
Scale at A3




East West Rail
Safeguarding Directions
June 2026
Safeguarding Map - SG-82

133735-EWR-Z0-XXX-PLN-LEP-00082.V3
29th June 2026





Key

 Limits of Land Subject to Safeguarding Direction

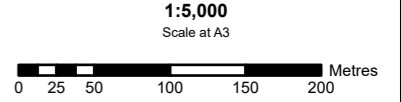
 Safeguarded Area Surface

Copyright East West Railway Company Limited 2025, except where otherwise stated.
 Where indicated, information may be licensed under the Open Government Licence v3.0. Where we have identified any third-party copyright information you will need to obtain permission from the relevant copyright holders.
 Using or copying of this document in whole or in part without written permission constitutes an infringement of copyright.

Disclaimer: EWR Co accepts no liability or responsibility whatsoever for, or in respect of, any use of, or reliance upon, this document by any third party. EWR Co makes no representations or warranties, express or implied, in respect of the content herein.

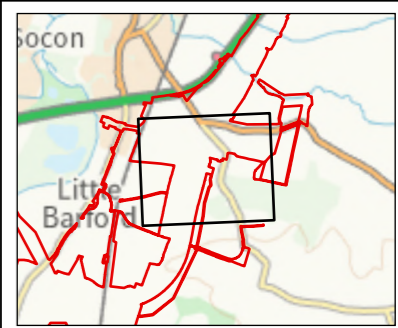
The information provided by us has been provided in good faith, however we make no representation or warranty of any kind, express or implied, therefore the information should not be relied upon.

Coordinate System: British National Grid
 © Crown copyright and database rights 2025 Ordnance Survey AC0000830606




East West Rail
 Safeguarding Directions
 June 2026
 Safeguarding Map - SG-83

133735-EWR-Z0-XXX-PLN-LEP-00083.V3
 29th June 2026



Key

 Limits of Land Subject to Safeguarding Direction

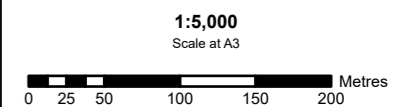
 Safeguarded Area Surface

Copyright East West Railway Company Limited 2025, except where otherwise stated.
 Where indicated, information may be licensed under the Open Government Licence v3.0. Where we have identified any third-party copyright information you will need to obtain permission from the relevant copyright holders.
 Using or copying of this document in whole or in part without written permission constitutes an infringement of copyright.

Disclaimer: EWR Co accepts no liability or responsibility whatsoever for, or in respect of, any use of, or reliance upon, this document by any third party. EWR Co makes no representations or warranties, express or implied, in respect of the content herein.

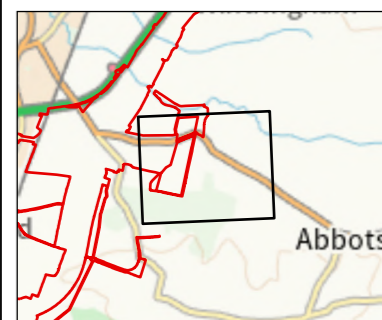
The information provided by us has been provided in good faith, however we make no representation or warranty of any kind, express or implied, therefore the information should not be relied upon.

Coordinate System: British National Grid
 © Crown copyright and database rights 2025 Ordnance Survey AC0000830606




East West Rail
 Safeguarding Directions
 June 2026
 Safeguarding Map - SG-84

133735-EWR-Z0-XXX-PLN-LEP-00084.V3
 29th June 2026



Key

 Limits of Land Subject to Safeguarding Direction

 Safeguarded Area Surface

Copyright East West Railway Company Limited 2025, except where otherwise stated.
Where indicated, information may be licensed under the Open Government Licence v3.0. Where we have identified any third-party copyright information you will need to obtain permission from the relevant copyright holders.
Using or copying of this document in whole or in part without written permission constitutes an infringement of copyright.

Disclaimer: EWR Co accepts no liability or responsibility whatsoever for, or in respect of, any use of, or reliance upon, this document by any third party. EWR Co makes no representations or warranties, express or implied, in respect of the content herein.

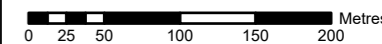
The information provided by us has been provided in good faith, however we make no representation or warranty of any kind, express or implied, therefore the information should not be relied upon.

Coordinate System: British National Grid

© Crown copyright and database rights 2025 Ordnance Survey
AC0000830606

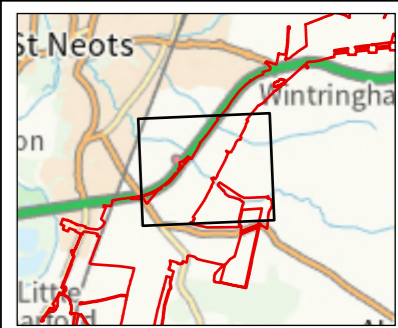
1:5,000

Scale at A3



East West Rail
Safeguarding Directions
June 2026
Safeguarding Map - SG-85

133735-EWR-Z0-XXX-PLN-LEP-00085.V3
29th June 2026



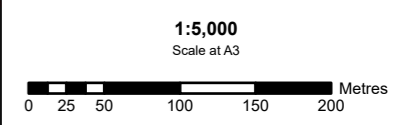
- Key**
- Limits of Land Subject to Safeguarding Direction
 - Safeguarded Area Surface

Copyright East West Railway Company Limited 2025, except where otherwise stated.
 Where indicated, information may be licensed under the Open Government Licence v3.0. Where we have identified any third-party copyright information you will need to obtain permission from the relevant copyright holders.
 Using or copying of this document in whole or in part without written permission constitutes an infringement of copyright.

Disclaimer: EWR Co accepts no liability or responsibility whatsoever for, or in respect of, any use of, or reliance upon, this document by any third party. EWR Co makes no representations or warranties, express or implied, in respect of the content herein.

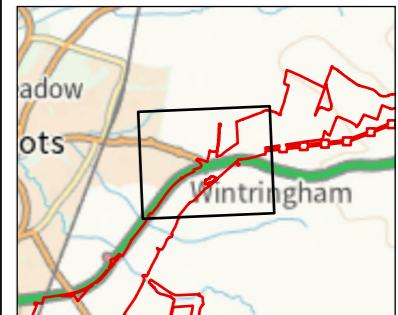
The information provided by us has been provided in good faith, however we make no representation or warranty of any kind, express or implied, therefore the information should not be relied upon.

Coordinate System: British National Grid
 © Crown copyright and database rights 2025 Ordnance Survey AC0000830606



East West Rail
 Safeguarding Directions
 June 2026
 Safeguarding Map - SG-86

133735-EWR-Z0-XXX-PLN-LEP-00086.V3
 29th June 2026



Key

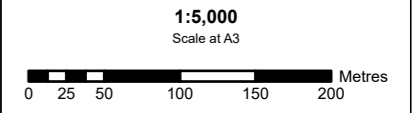
- Limits of Land Subject to Safeguarding Direction
- Safeguarded Area Surface

Copyright East West Railway Company Limited 2025, except where otherwise stated.
 Where indicated, information may be licensed under the Open Government Licence v3.0. Where we have identified any third-party copyright information you will need to obtain permission from the relevant copyright holders.
 Using or copying of this document in whole or in part without written permission constitutes an infringement of copyright.

Disclaimer: EWR Co accepts no liability or responsibility whatsoever for, or in respect of, any use of, or reliance upon, this document by any third party. EWR Co makes no representations or warranties, express or implied, in respect of the content herein.

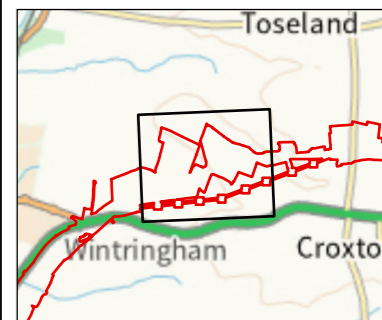
The information provided by us has been provided in good faith, however we make no representation or warranty of any kind, express or implied, therefore the information should not be relied upon.

Coordinate System: British National Grid
 © Crown copyright and database rights 2025 Ordnance Survey AC0000830606




East West Rail
 Safeguarding Directions
 June 2026
 Safeguarding Map - SG-87

133735-EWR-Z0-XXX-PLN-LEP-00087.V3
 29th June 2026



Key

 Limits of Land Subject to Safeguarding Direction

 Safeguarded Area Surface

Copyright East West Railway Company Limited 2025, except where otherwise stated.
Where indicated, information may be licensed under the Open Government Licence v3.0. Where we have identified any third-party copyright information you will need to obtain permission from the relevant copyright holders.
Using or copying of this document in whole or in part without written permission constitutes an infringement of copyright.

Disclaimer: EWR Co accepts no liability or responsibility whatsoever for, or in respect of, any use of, or reliance upon, this document by any third party. EWR Co makes no representations or warranties, express or implied, in respect of the content herein.

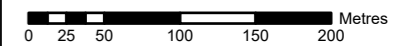
The information provided by us has been provided in good faith, however we make no representation or warranty of any kind, express or implied, therefore the information should not be relied upon.

Coordinate System: British National Grid

© Crown copyright and database rights 2025 Ordnance Survey AC0000830606

1:5,000

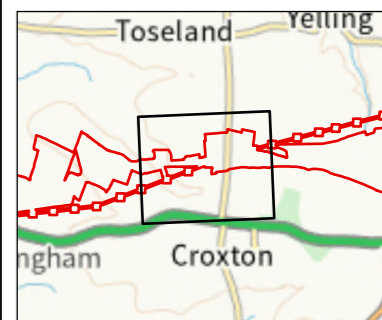
Scale at A3




East West Rail
Safeguarding Directions
June 2026
Safeguarding Map - SG-88


133735-EWR-Z0-XXX-PLN-LEP-00088.V3
29th June 2026





Key

 Limits of Land Subject to Safeguarding Direction

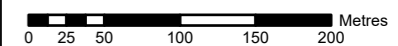
 Safeguarded Area Surface

Copyright East West Railway Company Limited 2025, except where otherwise stated.
Where indicated, information may be licensed under the Open Government Licence v3.0. Where we have identified any third-party copyright information you will need to obtain permission from the relevant copyright holders.
Using or copying of this document in whole or in part without written permission constitutes an infringement of copyright.

Disclaimer: EWR Co accepts no liability or responsibility whatsoever for, or in respect of, any use of, or reliance upon, this document by any third party. EWR Co makes no representations or warranties, express or implied, in respect of the content herein.
The information provided by us has been provided in good faith, however we make no representation or warranty of any kind, express or implied, therefore the information should not be relied upon.

Coordinate System: British National Grid
© Crown copyright and database rights 2025 Ordnance Survey AC0000830606

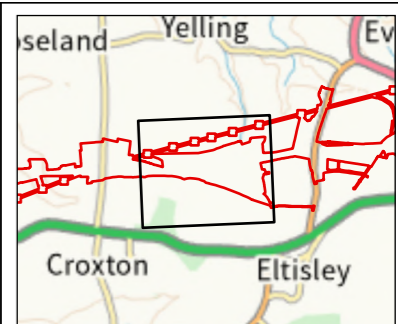
1:5,000
Scale at A3




East West Rail
Safeguarding Directions
June 2026
Safeguarding Map - SG-89

133735-EWR-Z0-XXX-PLN-LEP-00089.V3
29th June 2026





Key

 Limits of Land Subject to Safeguarding Direction

 Safeguarded Area Surface

Copyright East West Railway Company Limited 2025, except where otherwise stated.
 Where indicated, information may be licensed under the Open Government Licence v3.0. Where we have identified any third-party copyright information you will need to obtain permission from the relevant copyright holders.
 Using or copying of this document in whole or in part without written permission constitutes an infringement of copyright.

Disclaimer: EWR Co accepts no liability or responsibility whatsoever for, or in respect of, any use of, or reliance upon, this document by any third party. EWR Co makes no representations or warranties, express or implied, in respect of the content herein.

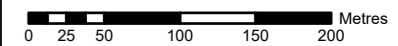
The information provided by us has been provided in good faith, however we make no representation or warranty of any kind, express or implied, therefore the information should not be relied upon.

Coordinate System: British National Grid

© Crown copyright and database rights 2025 Ordnance Survey AC0000830606

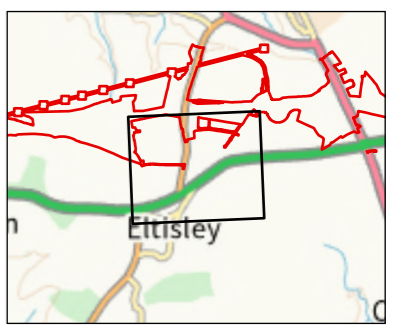
1:5,000

Scale at A3



East West Rail
Safeguarding Directions
June 2026
Safeguarding Map - SG-90

133735-EWR-Z0-XXX-PLN-LEP-00090.V3
 29th June 2026



Key

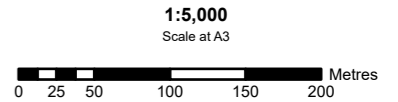
--- Limits of Land Subject to Safeguarding Direction

■ Safeguarded Area Surface

Copyright East West Railway Company Limited 2025, except where otherwise stated.
 Where indicated, information may be licensed under the Open Government Licence v3.0. Where we have identified any third-party copyright information you will need to obtain permission from the relevant copyright holders.
 Using or copying of this document in whole or in part without written permission constitutes an infringement of copyright.

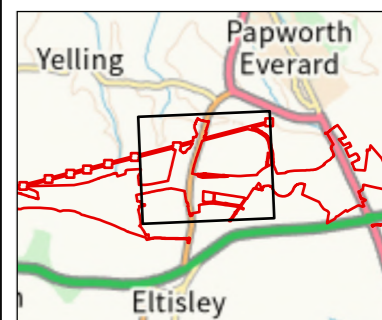
Disclaimer: EWR Co accepts no liability or responsibility whatsoever for, or in respect of, any use of, or reliance upon, this document by any third party. EWR Co makes no representations or warranties, express or implied, in respect of the content herein.
 The information provided by us has been provided in good faith, however we make no representation or warranty of any kind, express or implied, therefore the information should not be relied upon.

Coordinate System: British National Grid
 © Crown copyright and database rights 2025 Ordnance Survey AC0000830606




East West Rail
Safeguarding Directions
June 2026
Safeguarding Map - SG-91

133735-EWR-Z0-XXX-PLN-LEP-00091.V3
29th June 2026



Key

 Limits of Land Subject to Safeguarding Direction

 Safeguarded Area Surface

Copyright East West Railway Company Limited 2025, except where otherwise stated.
Where indicated, information may be licensed under the Open Government Licence v3.0. Where we have identified any third-party copyright information you will need to obtain permission from the relevant copyright holders.
Using or copying of this document in whole or in part without written permission constitutes an infringement of copyright.

Disclaimer: EWR Co accepts no liability or responsibility whatsoever for, or in respect of, any use of, or reliance upon, this document by any third party. EWR Co makes no representations or warranties, express or implied, in respect of the content herein.

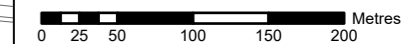
The information provided by us has been provided in good faith, however we make no representation or warranty of any kind, express or implied, therefore the information should not be relied upon.

Coordinate System: British National Grid

© Crown copyright and database rights 2025 Ordnance Survey AC0000830606

1:5,000

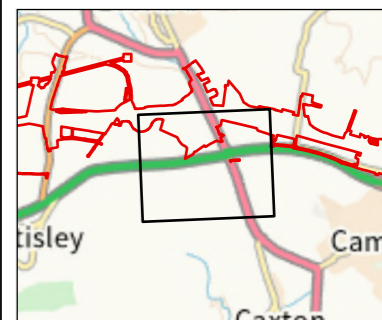
Scale at A3




East West Rail
Safeguarding Directions
June 2026
Safeguarding Map - SG-92

133735-EWR-Z0-XXX-PLN-LEP-00092.V3
29th June 2026





Key

 Limits of Land Subject to Safeguarding Direction

 Safeguarded Area Surface

Copyright East West Railway Company Limited 2025, except where otherwise stated.
Where indicated, information may be licensed under the Open Government Licence v3.0. Where we have identified any third-party copyright information you will need to obtain permission from the relevant copyright holders.
Using or copying of this document in whole or in part without written permission constitutes an infringement of copyright.

Disclaimer: EWR Co accepts no liability or responsibility whatsoever for, or in respect of, any use of, or reliance upon, this document by any third party. EWR Co makes no representations or warranties, express or implied, in respect of the content herein.

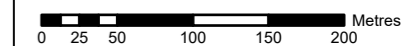
The information provided by us has been provided in good faith, however we make no representation or warranty of any kind, express or implied, therefore the information should not be relied upon.

Coordinate System: British National Grid

© Crown copyright and database rights 2025 Ordnance Survey
AC0000830606

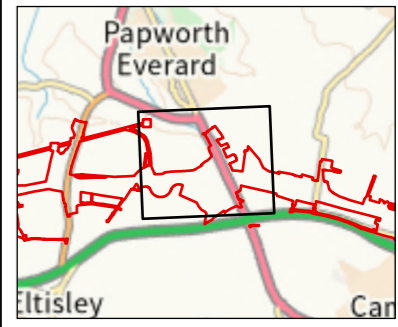
1:5,000

Scale at A3



East West Rail
Safeguarding Directions
June 2026
Safeguarding Map - SG-93

133735-EWR-Z0-XXX-PLN-LEP-00093.V3
29th June 2026



Key

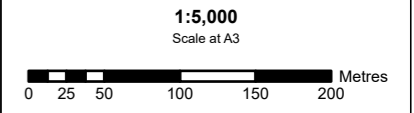
- Limits of Land Subject to Safeguarding Direction
- Safeguarded Area Surface

Copyright East West Railway Company Limited 2025, except where otherwise stated.
 Where indicated, information may be licensed under the Open Government Licence v3.0. Where we have identified any third-party copyright information you will need to obtain permission from the relevant copyright holders.
 Using or copying of this document in whole or in part without written permission constitutes an infringement of copyright.

Disclaimer: EWR Co accepts no liability or responsibility whatsoever for, or in respect of, any use of, or reliance upon, this document by any third party. EWR Co makes no representations or warranties, express or implied, in respect of the content herein.

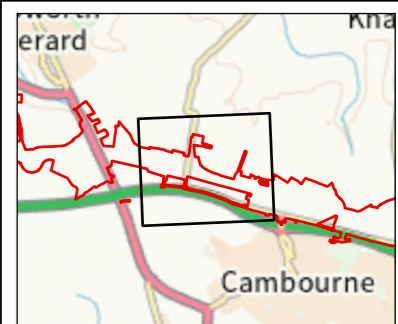
The information provided by us has been provided in good faith, however we make no representation or warranty of any kind, express or implied, therefore the information should not be relied upon.

Coordinate System: British National Grid
 © Crown copyright and database rights 2025 Ordnance Survey AC0000830606




East West Rail
Safeguarding Directions
June 2026
Safeguarding Map - SG-94

133735-EWR-Z0-XXX-PLN-LEP-00094.V3
 29th June 2026



Key

 Limits of Land Subject to Safeguarding Direction

 Safeguarded Area Surface

Copyright East West Railway Company Limited 2025, except where otherwise stated.
Where indicated, information may be licensed under the Open Government Licence v3.0. Where we have identified any third-party copyright information you will need to obtain permission from the relevant copyright holders.
Using or copying of this document in whole or in part without written permission constitutes an infringement of copyright.

Disclaimer: EWR Co accepts no liability or responsibility whatsoever for, or in respect of, any use of, or reliance upon, this document by any third party. EWR Co makes no representations or warranties, express or implied, in respect of the content herein.

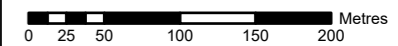
The information provided by us has been provided in good faith, however we make no representation or warranty of any kind, express or implied, therefore the information should not be relied upon.

Coordinate System: British National Grid

© Crown copyright and database rights 2025 Ordnance Survey AC0000830606

1:5,000

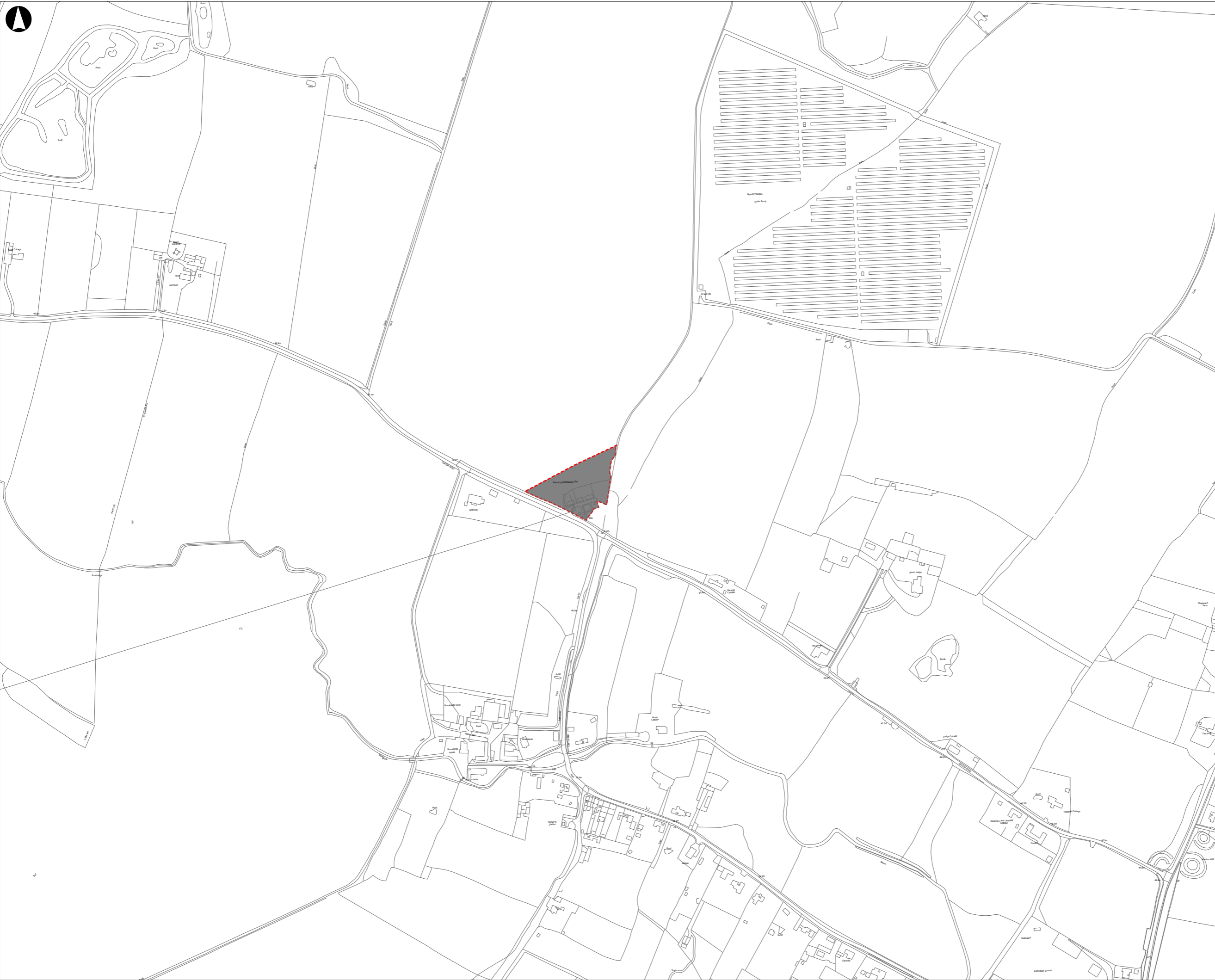
Scale at A3



East West Rail
Safeguarding Directions
June 2026
Safeguarding Map - SG-95

133735-EWR-Z0-XXX-PLN-LEP-00095.V3
29th June 2026





Key

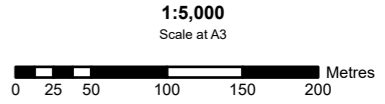
- Limits of Land Subject to Safeguarding Direction
- Safeguarded Area Surface

Copyright East West Railway Company Limited 2025, except where otherwise stated.
 Where indicated, information may be licensed under the Open Government Licence v3.0. Where we have identified any third-party copyright information you will need to obtain permission from the relevant copyright holders.
 Using or copying of this document in whole or in part without written permission constitutes an infringement of copyright.

Disclaimer: EWR Co accepts no liability or responsibility whatsoever for, or in respect of, any use of, or reliance upon, this document by any third party. EWR Co makes no representations or warranties, express or implied, in respect of the content herein.

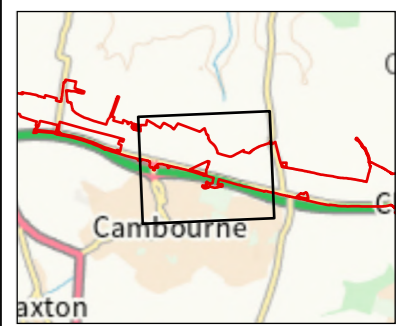
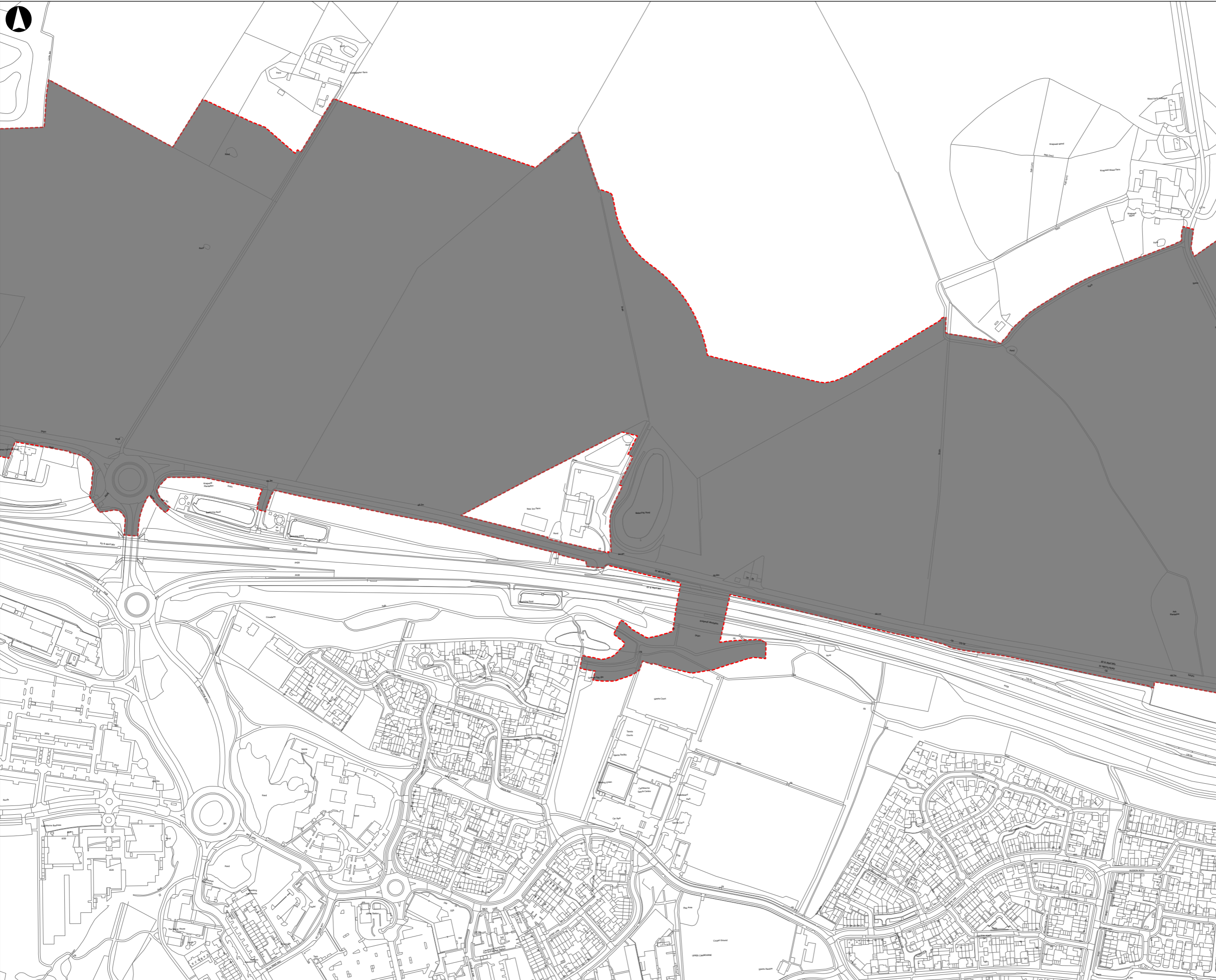
The information provided by us has been provided in good faith, however we make no representation or warranty of any kind, express or implied, therefore the information should not be relied upon.

Coordinate System: British National Grid
 © Crown copyright and database rights 2025 Ordnance Survey AC0000830606





East West Rail
 Safeguarding Directions
 June 2026
 Safeguarding Map - SG-96

133735-EWR-Z0-XXX-PLN-LEP-00096.V3
 29th June 2026



Key

-  Limits of Land Subject to Safeguarding Direction
-  Safeguarded Area Surface

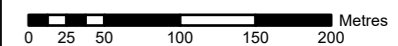
Copyright East West Railway Company Limited 2025, except where otherwise stated.
 Where indicated, information may be licensed under the Open Government Licence v3.0. Where we have identified any third-party copyright information you will need to obtain permission from the relevant copyright holders.
 Using or copying of this document in whole or in part without written permission constitutes an infringement of copyright.

Disclaimer: EWR Co accepts no liability or responsibility whatsoever for, or in respect of, any use of, or reliance upon, this document by any third party. EWR Co makes no representations or warranties, express or implied, in respect of the content herein.

The information provided by us has been provided in good faith, however we make no representation or warranty of any kind, express or implied, therefore the information should not be relied upon.

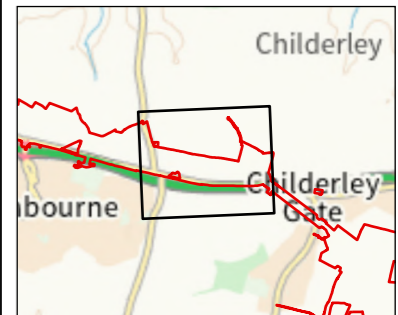
Coordinate System: British National Grid
 © Crown copyright and database rights 2025 Ordnance Survey AC0000830606

1:5,000
 Scale at A3




East West Rail
 Safeguarding Directions
 June 2026
 Safeguarding Map - SG-97

133735-EWR-Z0-XXX-PLN-LEP-00097.V3
 29th June 2026



Key

- Limits of Land Subject to Safeguarding Direction
- Safeguarded Area Surface

Copyright East West Railway Company Limited 2025, except where otherwise stated.
 Where indicated, information may be licensed under the Open Government Licence v3.0. Where we have identified any third-party copyright information you will need to obtain permission from the relevant copyright holders.
 Using or copying of this document in whole or in part without written permission constitutes an infringement of copyright.

Disclaimer: EWR Co accepts no liability or responsibility whatsoever for, or in respect of, any use of, or reliance upon, this document by any third party. EWR Co makes no representations or warranties, express or implied, in respect of the content herein.

The information provided by us has been provided in good faith, however we make no representation or warranty of any kind, express or implied, therefore the information should not be relied upon.

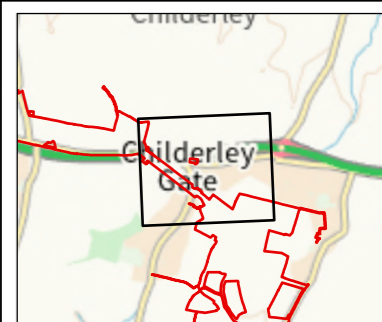
Coordinate System: British National Grid
 © Crown copyright and database rights 2025 Ordnance Survey AC0000830606

1:5,000
 Scale at A3



East West Rail
 Safeguarding Directions
 June 2026
 Safeguarding Map - SG-98

133735-EWR-Z0-XXX-PLN-LEP-00098.V3
 29th June 2026



Key

Limits of Land Subject to Safeguarding Direction

Safeguarded Area Surface



Copyright East West Railway Company Limited 2025, except where otherwise stated.
Where indicated, information may be licensed under the Open Government Licence v3.0. Where we have identified any third-party copyright information you will need to obtain permission from the relevant copyright holders.
Using or copying of this document in whole or in part without written permission constitutes an infringement of copyright.

Disclaimer: EWR Co accepts no liability or responsibility whatsoever for, or in respect of, any use of, or reliance upon, this document by any third party. EWR Co makes no representations or warranties, express or implied, in respect of the content herein.

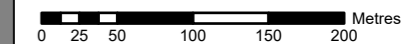
The information provided by us has been provided in good faith, however we make no representation or warranty of any kind, express or implied, therefore the information should not be relied upon.

Coordinate System: British National Grid

© Crown copyright and database rights 2025 Ordnance Survey AC0000830606

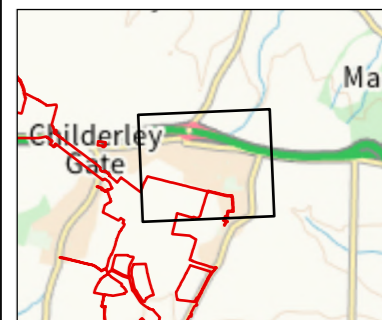
1:5,000

Scale at A3




East West Rail
Safeguarding Directions
June 2026
Safeguarding Map - SG-99

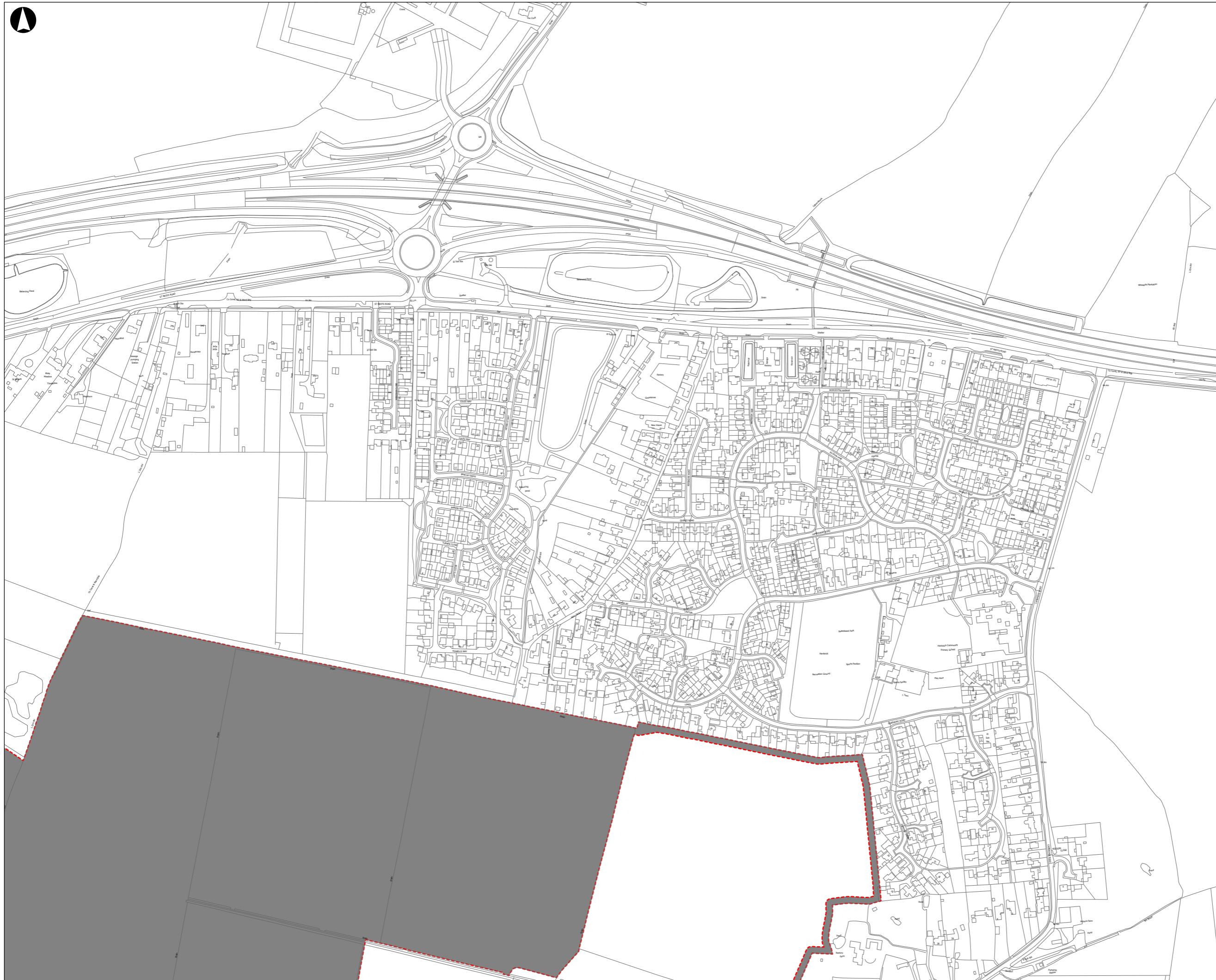
133735-EWR-Z0-XXX-PLN-LEP-00099.V3
29th June 2026



Key

 Limits of Land Subject to Safeguarding Direction

 Safeguarded Area Surface



Copyright East West Railway Company Limited 2025, except where otherwise stated.
Where indicated, information may be licensed under the Open Government Licence v3.0. Where we have identified any third-party copyright information you will need to obtain permission from the relevant copyright holders.
Using or copying of this document in whole or in part without written permission constitutes an infringement of copyright.

Disclaimer: EWR Co accepts no liability or responsibility whatsoever for, or in respect of, any use of, or reliance upon, this document by any third party. EWR Co makes no representations or warranties, express or implied, in respect of the content herein.

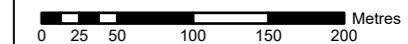
The information provided by us has been provided in good faith, however we make no representation or warranty of any kind, express or implied, therefore the information should not be relied upon.

Coordinate System: British National Grid

© Crown copyright and database rights 2025 Ordnance Survey AC0000830606

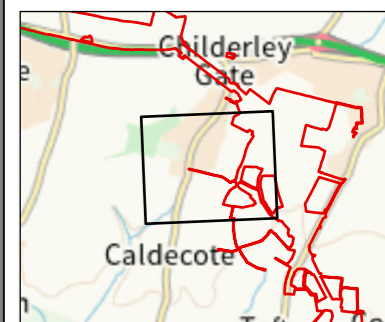
1:5,000

Scale at A3



East West Rail
Safeguarding Directions
June 2026
Safeguarding Map - SG-100

133735-EWR-Z0-XXX-PLN-LEP-00100.V3
29th June 2026



Key

Limits of Land Subject to Safeguarding Direction

Safeguarded Area Surface

Copyright East West Railway Company Limited 2025, except where otherwise stated.
Where indicated, information may be licensed under the Open Government Licence v3.0. Where we have identified any third-party copyright information you will need to obtain permission from the relevant copyright holders.
Using or copying of this document in whole or in part without written permission constitutes an infringement of copyright.

Disclaimer: EWR Co accepts no liability or responsibility whatsoever for, or in respect of, any use of, or reliance upon, this document by any third party. EWR Co makes no representations or warranties, express or implied, in respect of the content herein.

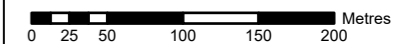
The information provided by us has been provided in good faith, however we make no representation or warranty of any kind, express or implied, therefore the information should not be relied upon.

Coordinate System: British National Grid

© Crown copyright and database rights 2025 Ordnance Survey AC0000830606

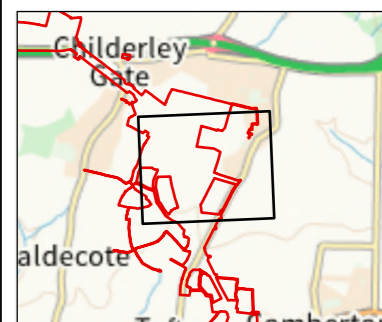
1:5,000

Scale at A3




East West Rail
Safeguarding Directions
June 2026
Safeguarding Map - SG-101

133735-EWR-Z0-XXX-PLN-LEP-00101.V3
29th June 2026



Key

 Limits of Land Subject to Safeguarding Direction

 Safeguarded Area Surface

Copyright East West Railway Company Limited 2025, except where otherwise stated.
Where indicated, information may be licensed under the Open Government Licence v3.0. Where we have identified any third-party copyright information you will need to obtain permission from the relevant copyright holders.
Using or copying of this document in whole or in part without written permission constitutes an infringement of copyright.

Disclaimer: EWR Co accepts no liability or responsibility whatsoever for, or in respect of, any use of, or reliance upon, this document by any third party. EWR Co makes no representations or warranties, express or implied, in respect of the content herein.

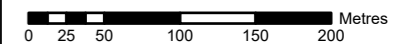
The information provided by us has been provided in good faith, however we make no representation or warranty of any kind, express or implied, therefore the information should not be relied upon.

Coordinate System: British National Grid

© Crown copyright and database rights 2025 Ordnance Survey AC0000830606

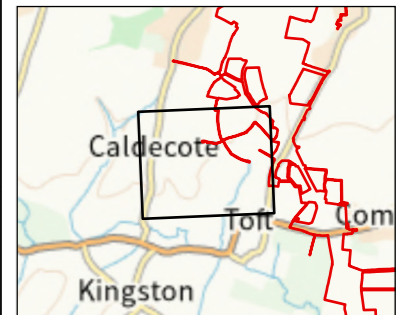
1:5,000

Scale at A3





East West Rail
Safeguarding Directions
June 2026
Safeguarding Map - SG-102

133735-EWR-Z0-XXX-PLN-LEP-00102.V3
29th June 2026



Key

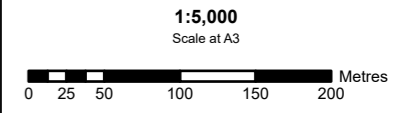
-  Limits of Land Subject to Safeguarding Direction
-  Safeguarded Area Surface

Copyright East West Railway Company Limited 2025, except where otherwise stated.
 Where indicated, information may be licensed under the Open Government Licence v3.0. Where we have identified any third-party copyright information you will need to obtain permission from the relevant copyright holders.
 Using or copying of this document in whole or in part without written permission constitutes an infringement of copyright.

Disclaimer: EWR Co accepts no liability or responsibility whatsoever for, or in respect of, any use of, or reliance upon, this document by any third party. EWR Co makes no representations or warranties, express or implied, in respect of the content herein.

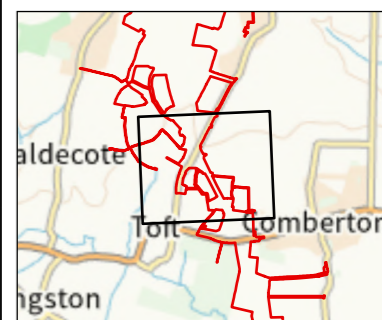
The information provided by us has been provided in good faith, however we make no representation or warranty of any kind, express or implied, therefore the information should not be relied upon.

Coordinate System: British National Grid
 © Crown copyright and database rights 2025 Ordnance Survey AC0000830606



East West Rail
Safeguarding Directions
June 2026
Safeguarding Map - SG-103

133735-EWR-Z0-XXX-PLN-LEP-00103.V3
 29th June 2026



Key

Limits of Land Subject to Safeguarding Direction

Safeguarded Area Surface

Copyright East West Railway Company Limited 2025, except where otherwise stated.
Where indicated, information may be licensed under the Open Government Licence v3.0. Where we have identified any third-party copyright information you will need to obtain permission from the relevant copyright holders.
Using or copying of this document in whole or in part without written permission constitutes an infringement of copyright.

Disclaimer: EWR Co accepts no liability or responsibility whatsoever for, or in respect of, any use of, or reliance upon, this document by any third party. EWR Co makes no representations or warranties, express or implied, in respect of the content herein.

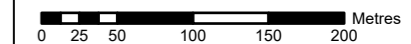
The information provided by us has been provided in good faith, however we make no representation or warranty of any kind, express or implied, therefore the information should not be relied upon.

Coordinate System: British National Grid

© Crown copyright and database rights 2025 Ordnance Survey
AC0000830606

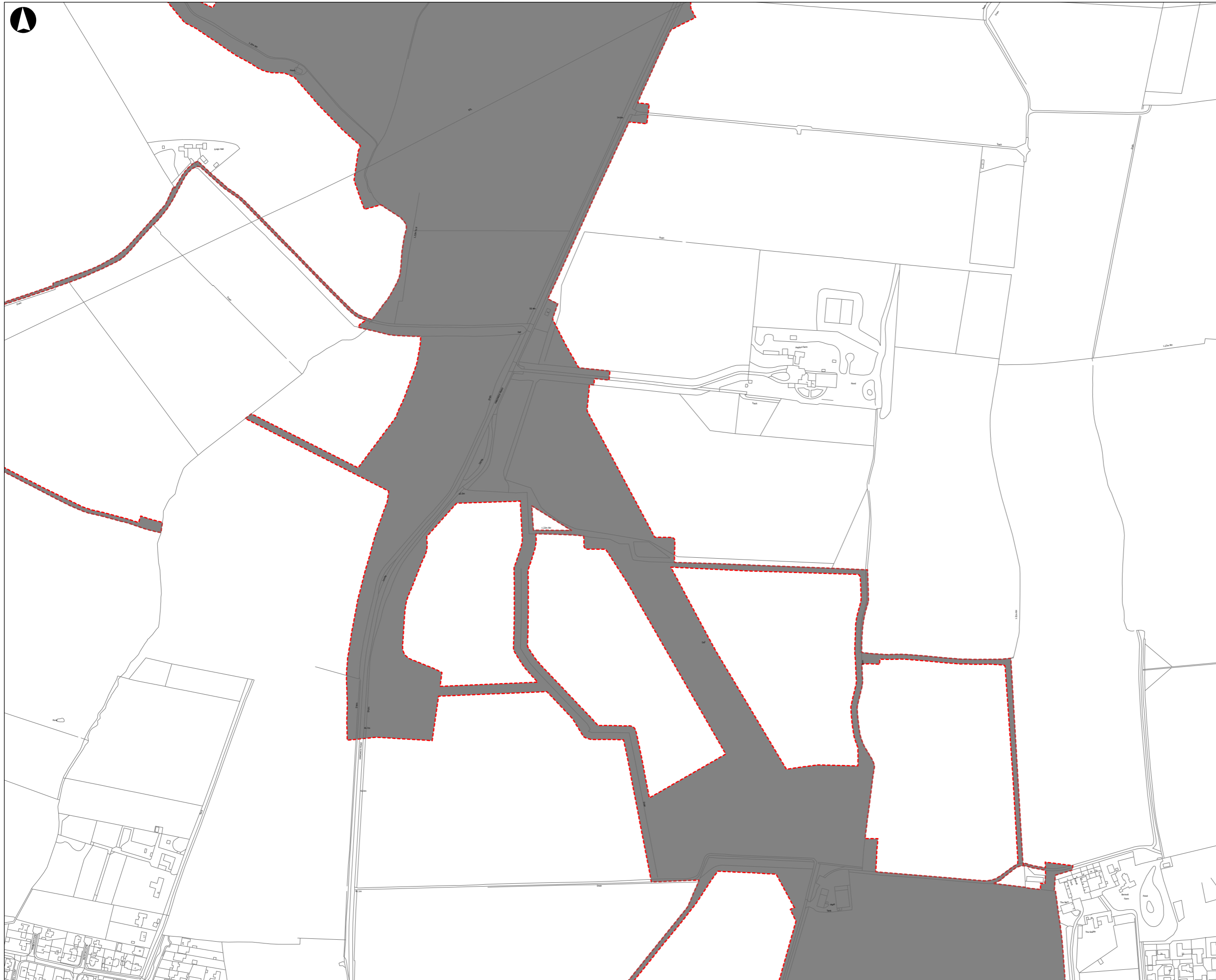
1:5,000

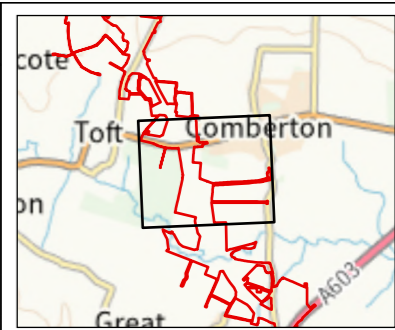
Scale at A3



**East West Rail
Safeguarding Directions
June 2026
Safeguarding Map - SG-104**

**133735-EWR-Z0-XXX-PLN-LEP-00104.V3
29th June 2026**





Key

--- Limits of Land Subject to Safeguarding Direction

■ Safeguarded Area Surface

Copyright East West Railway Company Limited 2025, except where otherwise stated.
 Where indicated, information may be licensed under the Open Government Licence v3.0. Where we have identified any third-party copyright information you will need to obtain permission from the relevant copyright holders.
 Using or copying of this document in whole or in part without written permission constitutes an infringement of copyright.

Disclaimer: EWR Co accepts no liability or responsibility whatsoever for, or in respect of, any use of, or reliance upon, this document by any third party. EWR Co makes no representations or warranties, express or implied, in respect of the content herein.

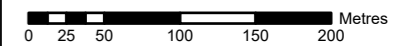
The information provided by us has been provided in good faith, however we make no representation or warranty of any kind, express or implied, therefore the information should not be relied upon.

Coordinate System: British National Grid

© Crown copyright and database rights 2025 Ordnance Survey AC0000830606

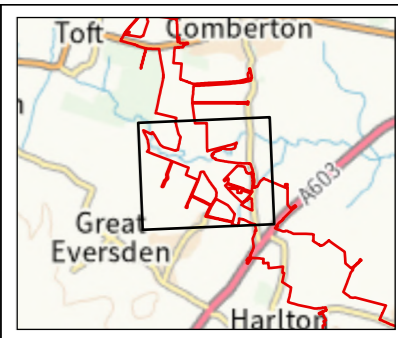
1:5,000

Scale at A3



East West Rail
Safeguarding Directions
June 2026
Safeguarding Map - SG-105

133735-EWR-Z0-XXX-PLN-LEP-00105.V3
29th June 2026



Key

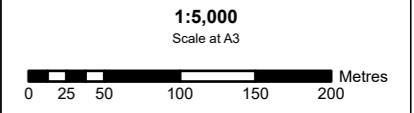
- Limits of Land Subject to Safeguarding Direction
- Safeguarded Area Surface

Copyright East West Railway Company Limited 2025, except where otherwise stated.
 Where indicated, information may be licensed under the Open Government Licence v3.0. Where we have identified any third-party copyright information you will need to obtain permission from the relevant copyright holders.
 Using or copying of this document in whole or in part without written permission constitutes an infringement of copyright.

Disclaimer: EWR Co accepts no liability or responsibility whatsoever for, or in respect of, any use of, or reliance upon, this document by any third party. EWR Co makes no representations or warranties, express or implied, in respect of the content herein.

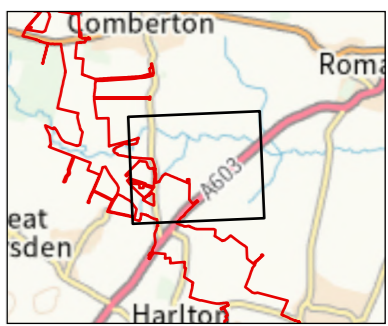
The information provided by us has been provided in good faith, however we make no representation or warranty of any kind, express or implied, therefore the information should not be relied upon.

Coordinate System: British National Grid
 © Crown copyright and database rights 2025 Ordnance Survey AC0000830606



East West Rail
 Safeguarding Directions
 June 2026
 Safeguarding Map - SG-106

133735-EWR-Z0-XXX-PLN-LEP-00106.V3
 29th June 2026



Key

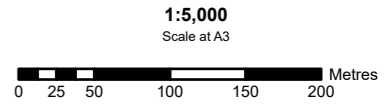
- Limits of Land Subject to Safeguarding Direction
- Safeguarded Area Surface

Copyright East West Railway Company Limited 2025, except where otherwise stated.
 Where indicated, information may be licensed under the Open Government Licence v3.0. Where we have identified any third-party copyright information you will need to obtain permission from the relevant copyright holders.
 Using or copying of this document in whole or in part without written permission constitutes an infringement of copyright.

Disclaimer: EWR Co accepts no liability or responsibility whatsoever for, or in respect of, any use of, or reliance upon, this document by any third party. EWR Co makes no representations or warranties, express or implied, in respect of the content herein.

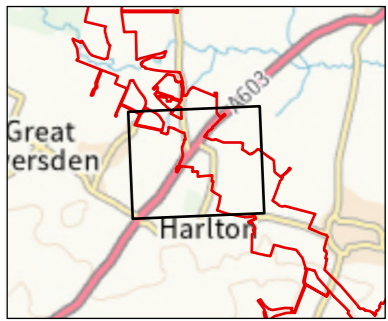
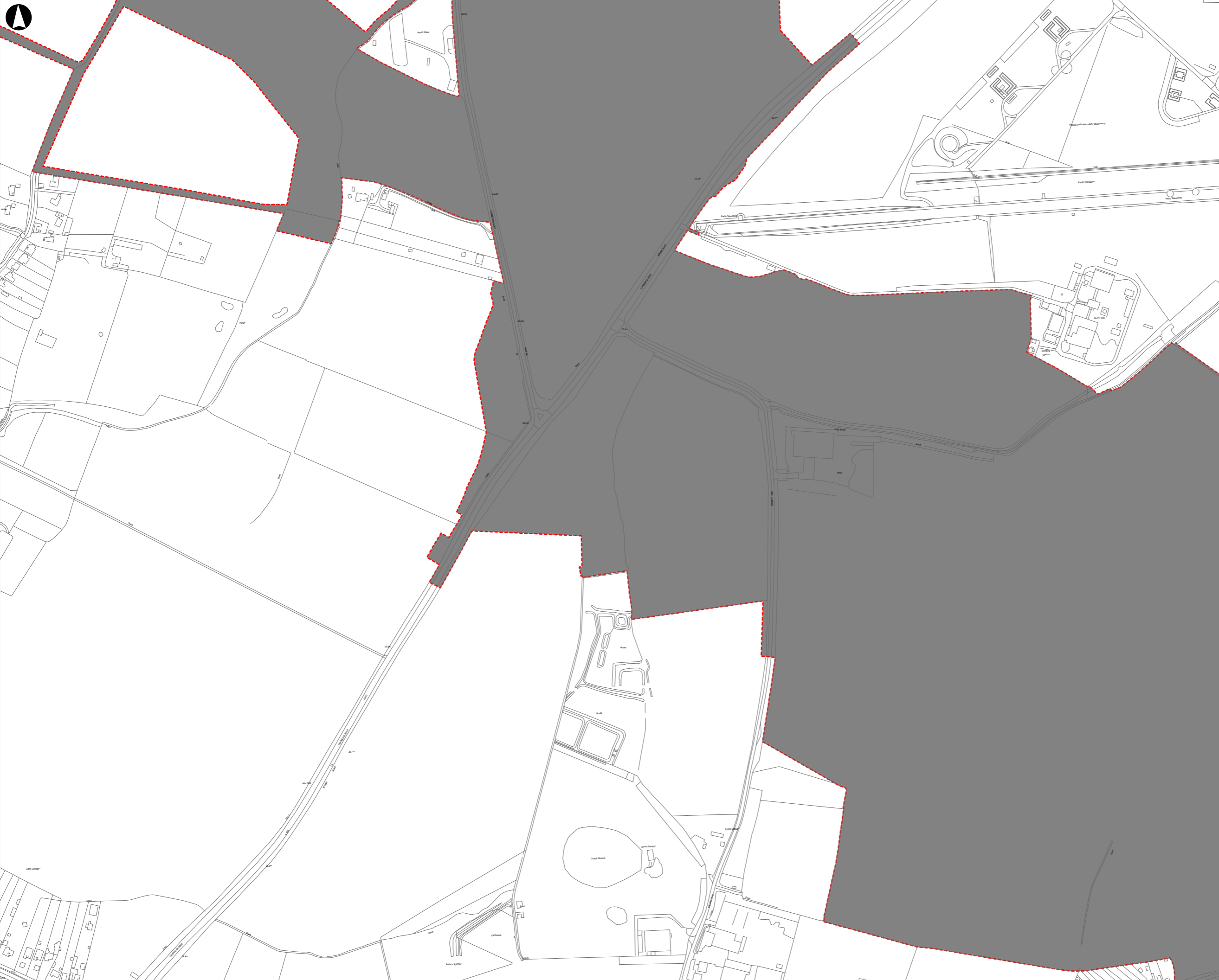
The information provided by us has been provided in good faith, however we make no representation or warranty of any kind, express or implied, therefore the information should not be relied upon.

Coordinate System: British National Grid
 © Crown copyright and database rights 2025 Ordnance Survey AC0000830606



East West Rail
Safeguarding Directions
June 2026
Safeguarding Map - SG-107

133735-EWR-Z0-XXX-PLN-LEP-00115.V3
 29th June 2026



Key

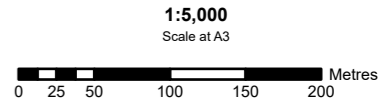
- Limits of Land Subject to Safeguarding Direction
- Safeguarded Area Surface

Copyright East West Railway Company Limited 2025, except where otherwise stated.
 Where indicated, information may be licensed under the Open Government Licence v3.0. Where we have identified any third-party copyright information you will need to obtain permission from the relevant copyright holders.
 Using or copying of this document in whole or in part without written permission constitutes an infringement of copyright.

Disclaimer: EWR Co accepts no liability or responsibility whatsoever for, or in respect of, any use of, or reliance upon, this document by any third party. EWR Co makes no representations or warranties, express or implied, in respect of the content herein.

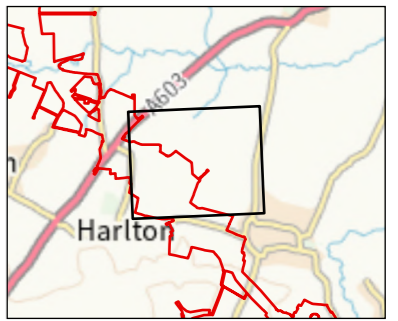
The information provided by us has been provided in good faith, however we make no representation or warranty of any kind, express or implied, therefore the information should not be relied upon.

Coordinate System: British National Grid
 © Crown copyright and database rights 2025 Ordnance Survey
 AC0000830606




East West Rail
Safeguarding Directions
June 2026
Safeguarding Map - SG-108

133735-EWR-Z0-XXX-PLN-LEP-00116.V3
 29th June 2026



Key

 Limits of Land Subject to Safeguarding Direction

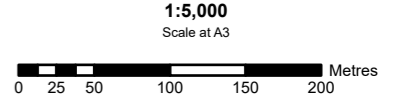
 Safeguarded Area Surface

Copyright East West Railway Company Limited 2025, except where otherwise stated.
 Where indicated, information may be licensed under the Open Government Licence v3.0. Where we have identified any third-party copyright information you will need to obtain permission from the relevant copyright holders.
 Using or copying of this document in whole or in part without written permission constitutes an infringement of copyright.

Disclaimer: EWR Co accepts no liability or responsibility whatsoever for, or in respect of, any use of, or reliance upon, this document by any third party. EWR Co makes no representations or warranties, express or implied, in respect of the content herein.

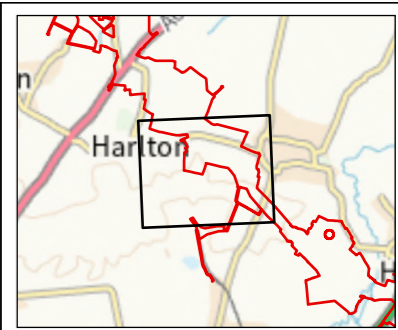
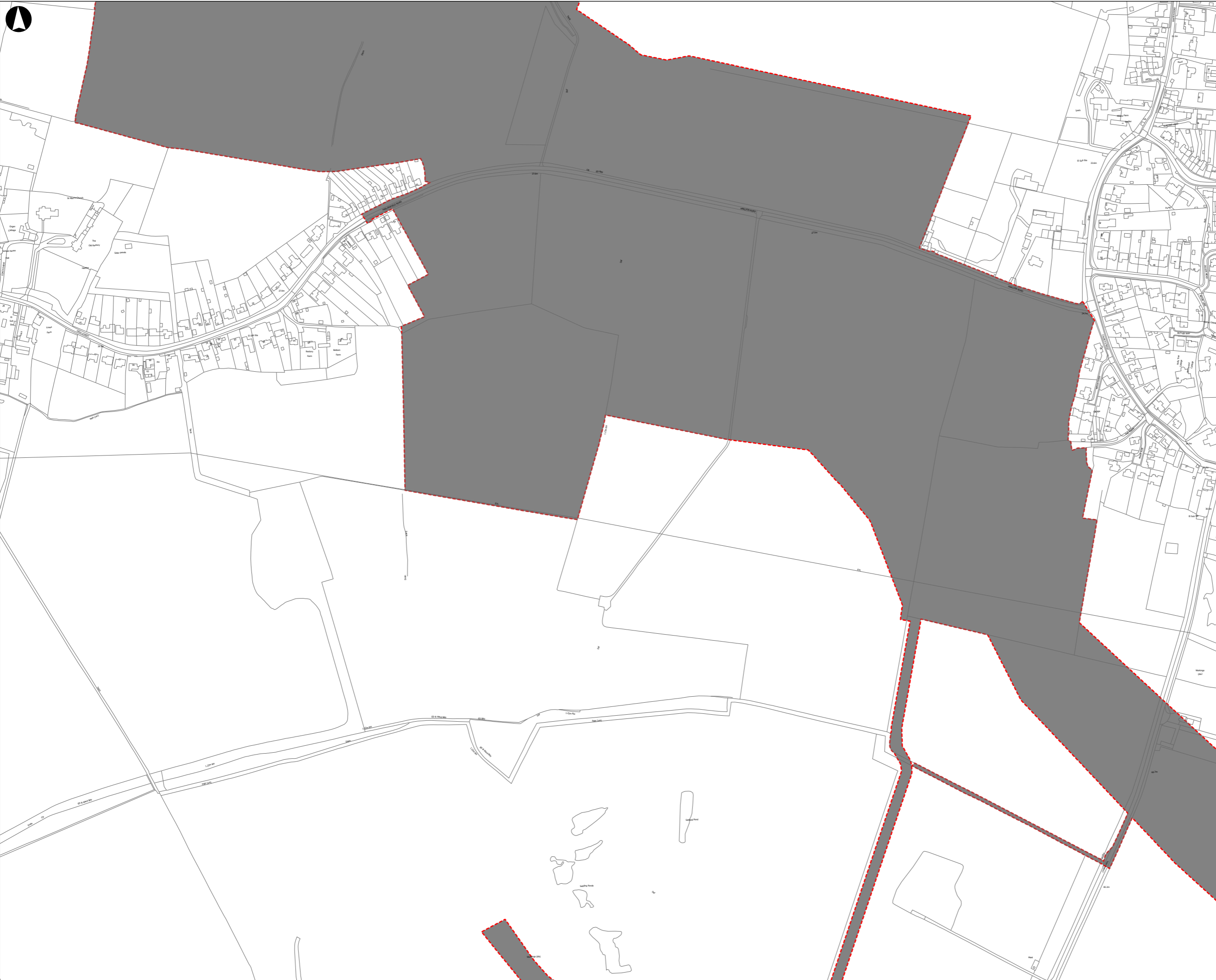
The information provided by us has been provided in good faith, however we make no representation or warranty of any kind, express or implied, therefore the information should not be relied upon.

Coordinate System: British National Grid
 © Crown copyright and database rights 2025 Ordnance Survey AC0000830606



East West Rail
Safeguarding Directions
June 2026
Safeguarding Map - SG-109

133735-EWR-Z0-XXX-PLN-LEP-00117.V3
 29th June 2026



Key

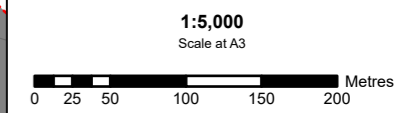
- Limits of Land Subject to Safeguarding Direction
- Safeguarded Area Surface

Copyright East West Railway Company Limited 2025, except where otherwise stated.
 Where indicated, information may be licensed under the Open Government Licence v3.0. Where we have identified any third-party copyright information you will need to obtain permission from the relevant copyright holders.
 Using or copying of this document in whole or in part without written permission constitutes an infringement of copyright.

Disclaimer: EWR Co accepts no liability or responsibility whatsoever for, or in respect of, any use of, or reliance upon, this document by any third party. EWR Co makes no representations or warranties, express or implied, in respect of the content herein.

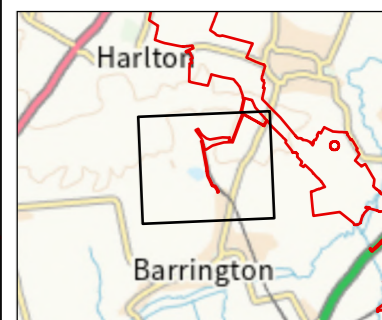
The information provided by us has been provided in good faith, however we make no representation or warranty of any kind, express or implied, therefore the information should not be relied upon.

Coordinate System: British National Grid
 © Crown copyright and database rights 2025 Ordnance Survey AC0000830606




East West Rail
 Safeguarding Directions
 June 2026
 Safeguarding Map - SG-110

133735-EWR-Z0-XXX-PLN-LEP-00118.V3
 29th June 2026



Key

 Limits of Land Subject to Safeguarding Direction

 Safeguarded Area Surface

Copyright East West Railway Company Limited 2025, except where otherwise stated.
Where indicated, information may be licensed under the Open Government Licence v3.0. Where we have identified any third-party copyright information you will need to obtain permission from the relevant copyright holders.
Using or copying of this document in whole or in part without written permission constitutes an infringement of copyright.

Disclaimer: EWR Co accepts no liability or responsibility whatsoever for, or in respect of, any use of, or reliance upon, this document by any third party. EWR Co makes no representations or warranties, express or implied, in respect of the content herein.

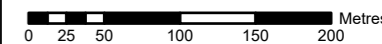
The information provided by us has been provided in good faith, however we make no representation or warranty of any kind, express or implied, therefore the information should not be relied upon.

Coordinate System: British National Grid

© Crown copyright and database rights 2025 Ordnance Survey
AC0000830606

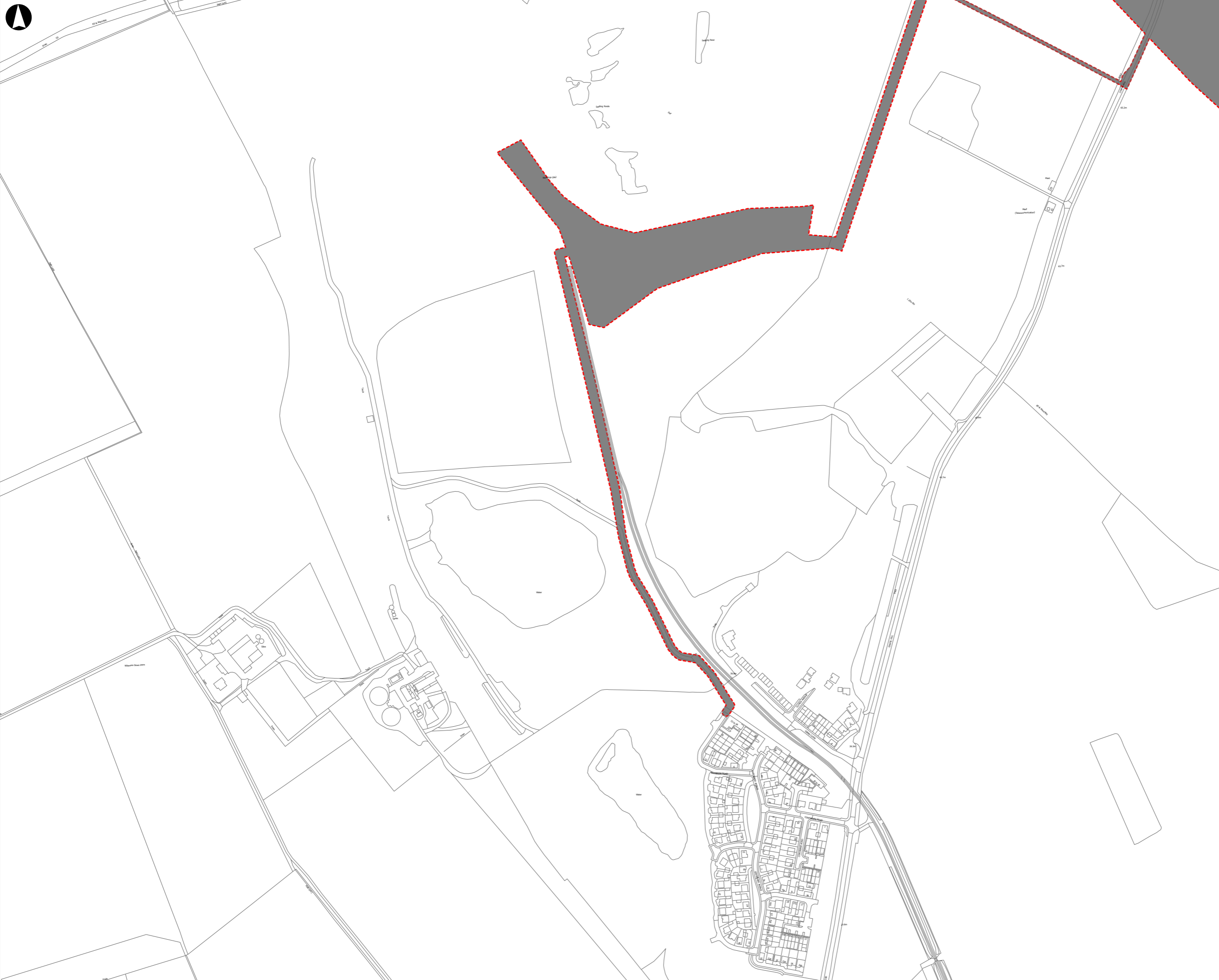
1:5,000

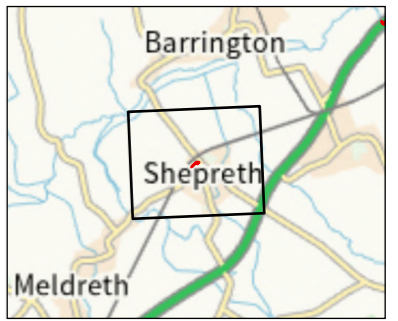
Scale at A3




East West Rail
Safeguarding Directions
June 2026
Safeguarding Map - SG-111

133735-EWR-Z0-XXX-PLN-LEP-00119.V3
29th June 2026





Key

 Limits of Land Subject to Safeguarding Direction

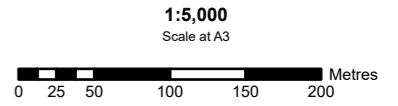
 Safeguarded Area Surface

Copyright East West Railway Company Limited 2025, except where otherwise stated.
 Where indicated, information may be licensed under the Open Government Licence v3.0. Where we have identified any third-party copyright information you will need to obtain permission from the relevant copyright holders.
 Using or copying of this document in whole or in part without written permission constitutes an infringement of copyright.

Disclaimer: EWR Co accepts no liability or responsibility whatsoever for, or in respect of, any use of, or reliance upon, this document by any third party. EWR Co makes no representations or warranties, express or implied, in respect of the content herein.

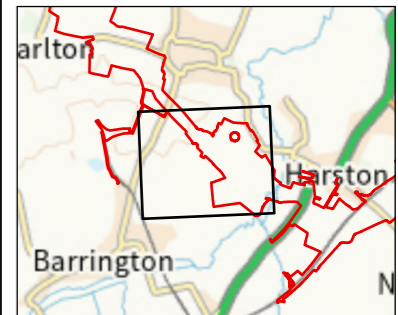
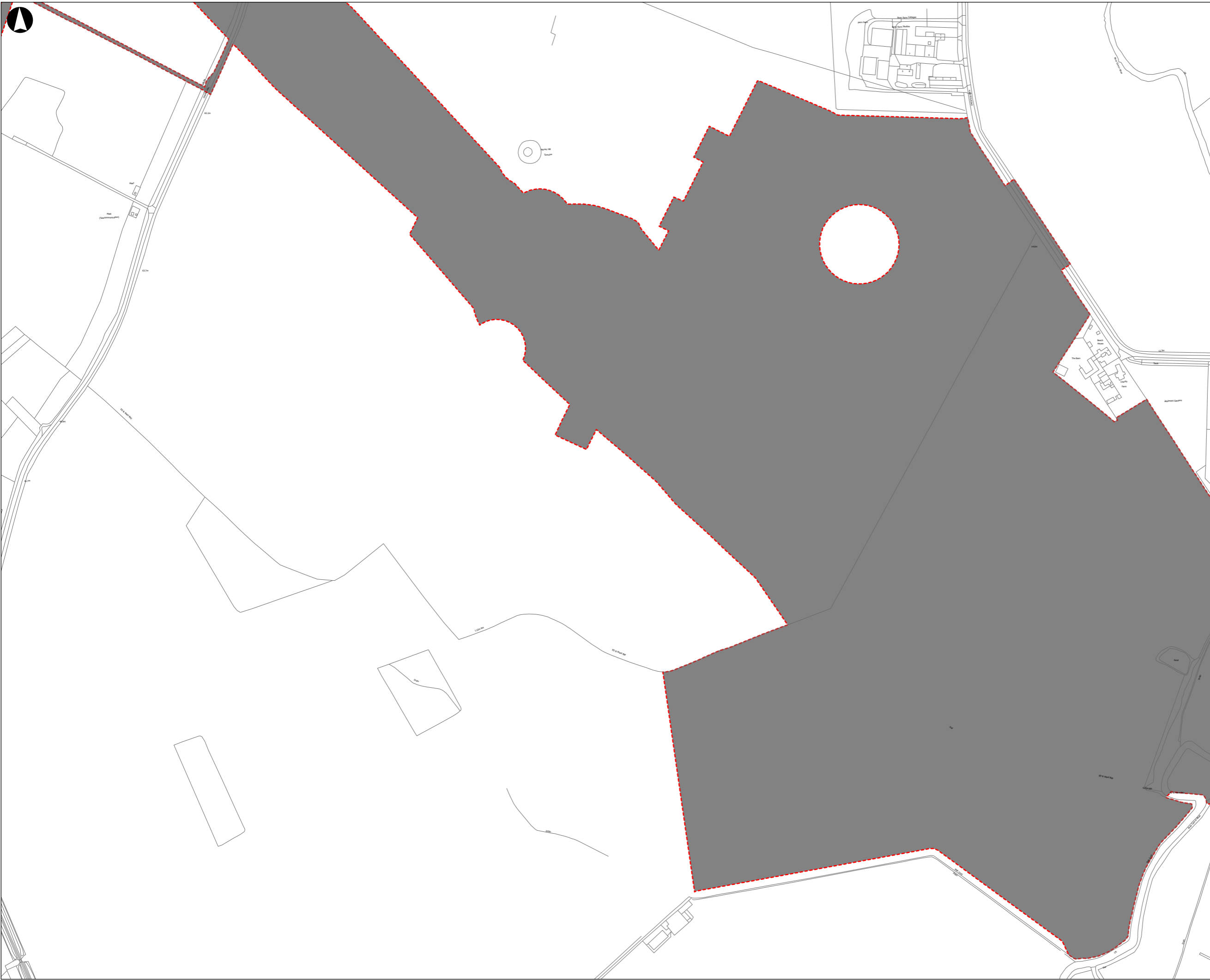
The information provided by us has been provided in good faith, however we make no representation or warranty of any kind, express or implied, therefore the information should not be relied upon.

Coordinate System: British National Grid
 © Crown copyright and database rights 2025 Ordnance Survey AC0000830606



East West Rail
Safeguarding Directions
June 2026
Safeguarding Map - SG-112

133735-EWR-Z0-XXX-PLN-LEP-00120.V3
 29th June 2026



Key

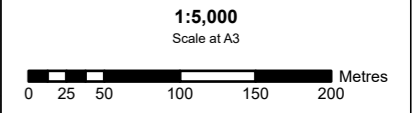
- Limits of Land Subject to Safeguarding Direction
- Safeguarded Area Surface

Copyright East West Railway Company Limited 2025, except where otherwise stated.
 Where indicated, information may be licensed under the Open Government Licence v3.0. Where we have identified any third-party copyright information you will need to obtain permission from the relevant copyright holders.
 Using or copying of this document in whole or in part without written permission constitutes an infringement of copyright.

Disclaimer: EWR Co accepts no liability or responsibility whatsoever for, or in respect of, any use of, or reliance upon, this document by any third party. EWR Co makes no representations or warranties, express or implied, in respect of the content herein.

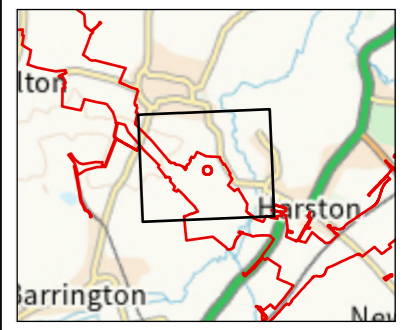
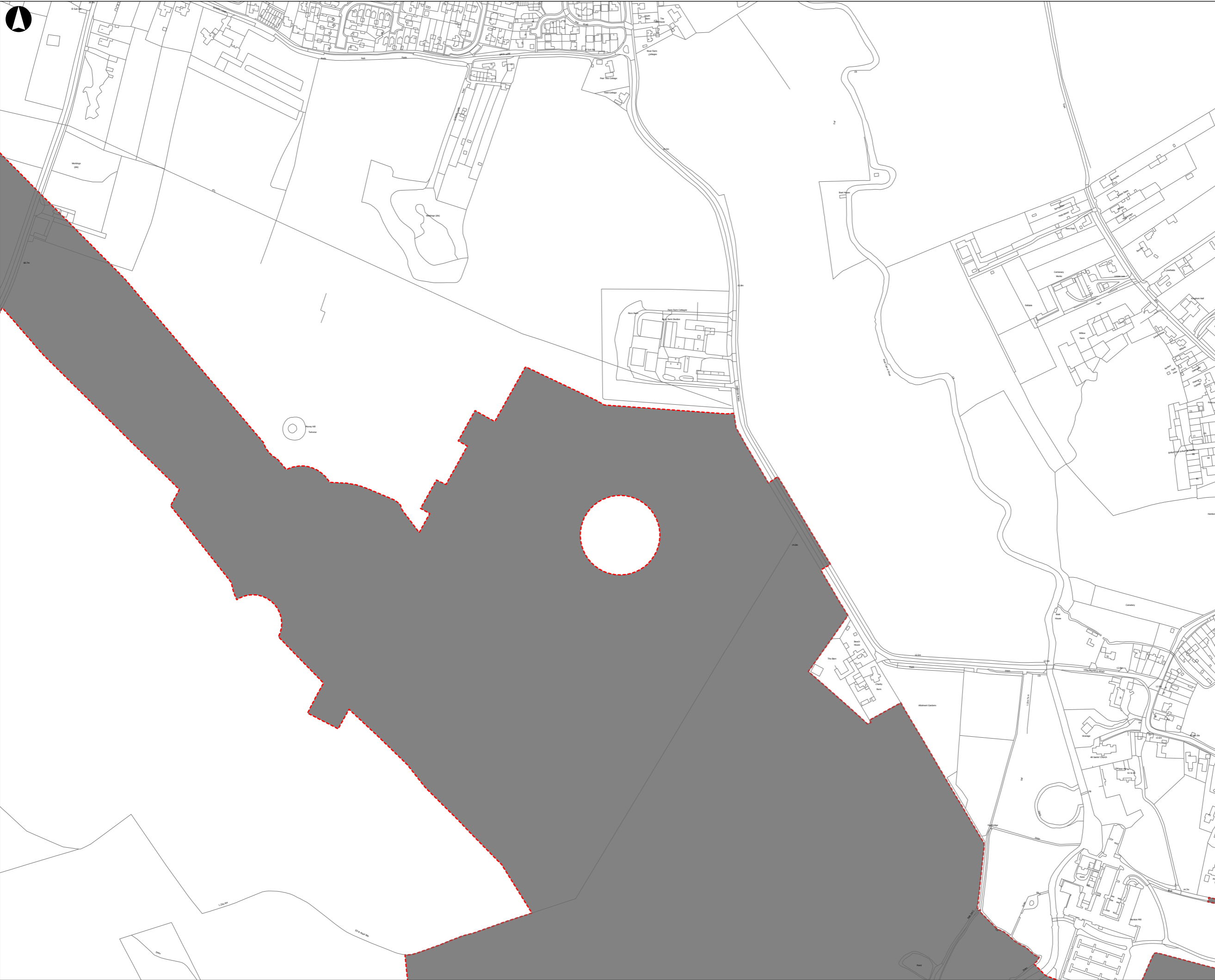
The information provided by us has been provided in good faith, however we make no representation or warranty of any kind, express or implied, therefore the information should not be relied upon.

Coordinate System: British National Grid
 © Crown copyright and database rights 2025 Ordnance Survey AC0000830606




East West Rail
 Safeguarding Directions
 June 2026
 Safeguarding Map - SG-113

133735-EWR-Z0-XXX-PLN-LEP-00121.V3
 29th June 2026



Key

 Limits of Land Subject to Safeguarding Direction

 Safeguarded Area Surface

Copyright East West Railway Company Limited 2025, except where otherwise stated.
 Where indicated, information may be licensed under the Open Government Licence v3.0. Where we have identified any third-party copyright information you will need to obtain permission from the relevant copyright holders.
 Using or copying of this document in whole or in part without written permission constitutes an infringement of copyright.

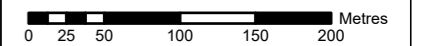
Disclaimer: EWR Co accepts no liability or responsibility whatsoever for, or in respect of, any use of, or reliance upon, this document by any third party. EWR Co makes no representations or warranties, express or implied, in respect of the content herein.

The information provided by us has been provided in good faith, however we make no representation or warranty of any kind, express or implied, therefore the information should not be relied upon.

Coordinate System: British National Grid

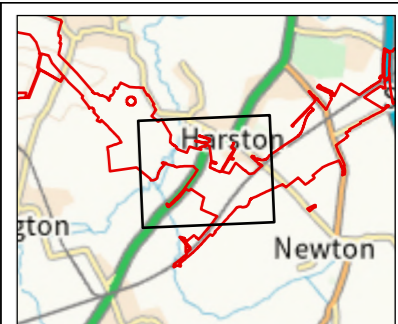
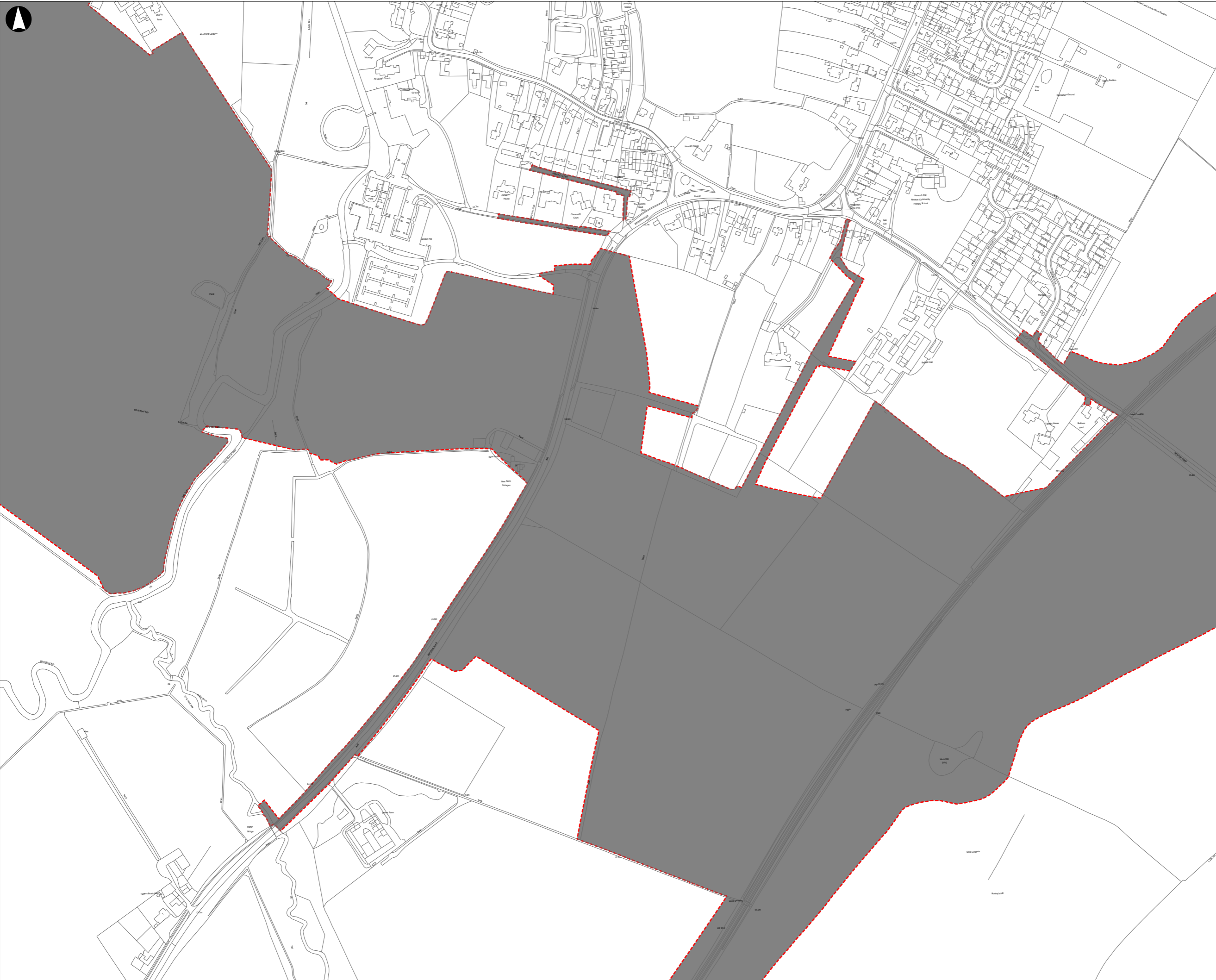
© Crown copyright and database rights 2025 Ordnance Survey AC0000830606

1:5,000
Scale at A3





East West Rail
Safeguarding Directions
June 2026
Safeguarding Map - SG-114

133735-EWR-Z0-XXX-PLN-LEP-00122.V3
29th June 2026



Key

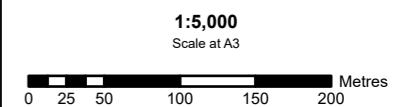
-  Limits of Land Subject to Safeguarding Direction
-  Safeguarded Area Surface

Copyright East West Railway Company Limited 2025, except where otherwise stated.
 Where indicated, information may be licensed under the Open Government Licence v3.0. Where we have identified any third-party copyright information you will need to obtain permission from the relevant copyright holders.
 Using or copying of this document in whole or in part without written permission constitutes an infringement of copyright.

Disclaimer: EWR Co accepts no liability or responsibility whatsoever for, or in respect of, any use of, or reliance upon, this document by any third party. EWR Co makes no representations or warranties, express or implied, in respect of the content herein.

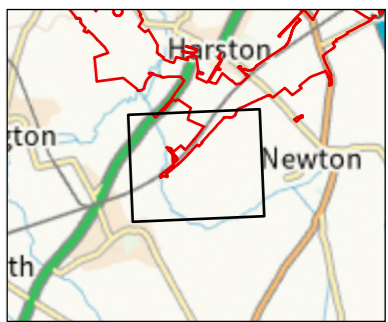
The information provided by us has been provided in good faith, however we make no representation or warranty of any kind, express or implied, therefore the information should not be relied upon.

Coordinate System: British National Grid
 © Crown copyright and database rights 2025 Ordnance Survey AC0000830606



East West Rail
 Safeguarding Directions
 June 2026
 Safeguarding Map - SG-115

133735-EWR-Z0-XXX-PLN-LEP-00123.V3
 29th June 2026



Key

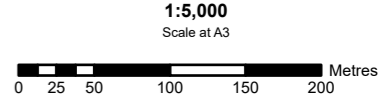
- Limits of Land Subject to Safeguarding Direction
- Safeguarded Area Surface

Copyright East West Railway Company Limited 2025, except where otherwise stated.
 Where indicated, information may be licensed under the Open Government Licence v3.0. Where we have identified any third-party copyright information you will need to obtain permission from the relevant copyright holders.
 Using or copying of this document in whole or in part without written permission constitutes an infringement of copyright.

Disclaimer: EWR Co accepts no liability or responsibility whatsoever for, or in respect of, any use of, or reliance upon, this document by any third party. EWR Co makes no representations or warranties, express or implied, in respect of the content herein.

The information provided by us has been provided in good faith, however we make no representation or warranty of any kind, express or implied, therefore the information should not be relied upon.

Coordinate System: British National Grid
 © Crown copyright and database rights 2025 Ordnance Survey
 AC0000830606



East West Rail
Safeguarding Directions
June 2026
Safeguarding Map - SG-116

133735-EWR-Z0-XXX-PLN-LEP-00124.V2
29th June 2026



Key

Limits of Land Subject to Safeguarding Direction

Safeguarded Area Surface

Copyright East West Railway Company Limited 2025, except where otherwise stated.
Where indicated, information may be licensed under the Open Government Licence v3.0. Where we have identified any third-party copyright information you will need to obtain permission from the relevant copyright holders.
Using or copying of this document in whole or in part without written permission constitutes an infringement of copyright.

Disclaimer: EWR Co accepts no liability or responsibility whatsoever for, or in respect of, any use of, or reliance upon, this document by any third party. EWR Co makes no representations or warranties, express or implied, in respect of the content herein.

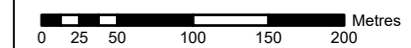
The information provided by us has been provided in good faith, however we make no representation or warranty of any kind, express or implied, therefore the information should not be relied upon.

Coordinate System: British National Grid

© Crown copyright and database rights 2025 Ordnance Survey AC0000830606

1:5,000

Scale at A3




East West Rail
Safeguarding Directions
June 2026
Safeguarding Map - SG-117

133735-EWR-Z0-XXX-PLN-LEP-00125.V2
29th June 2026



Key

 Limits of Land Subject to Safeguarding Direction

 Safeguarded Area Surface

Copyright East West Railway Company Limited 2025, except where otherwise stated.
Where indicated, information may be licensed under the Open Government Licence v3.0. Where we have identified any third-party copyright information you will need to obtain permission from the relevant copyright holders.
Using or copying of this document in whole or in part without written permission constitutes an infringement of copyright.

Disclaimer: EWR Co accepts no liability or responsibility whatsoever for, or in respect of, any use of, or reliance upon, this document by any third party. EWR Co makes no representations or warranties, express or implied, in respect of the content herein.

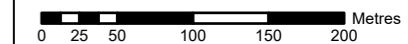
The information provided by us has been provided in good faith, however we make no representation or warranty of any kind, express or implied, therefore the information should not be relied upon.

Coordinate System: British National Grid

© Crown copyright and database rights 2025 Ordnance Survey AC0000830606

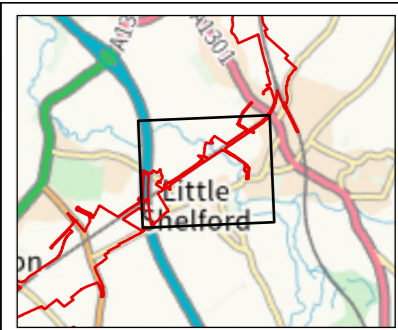
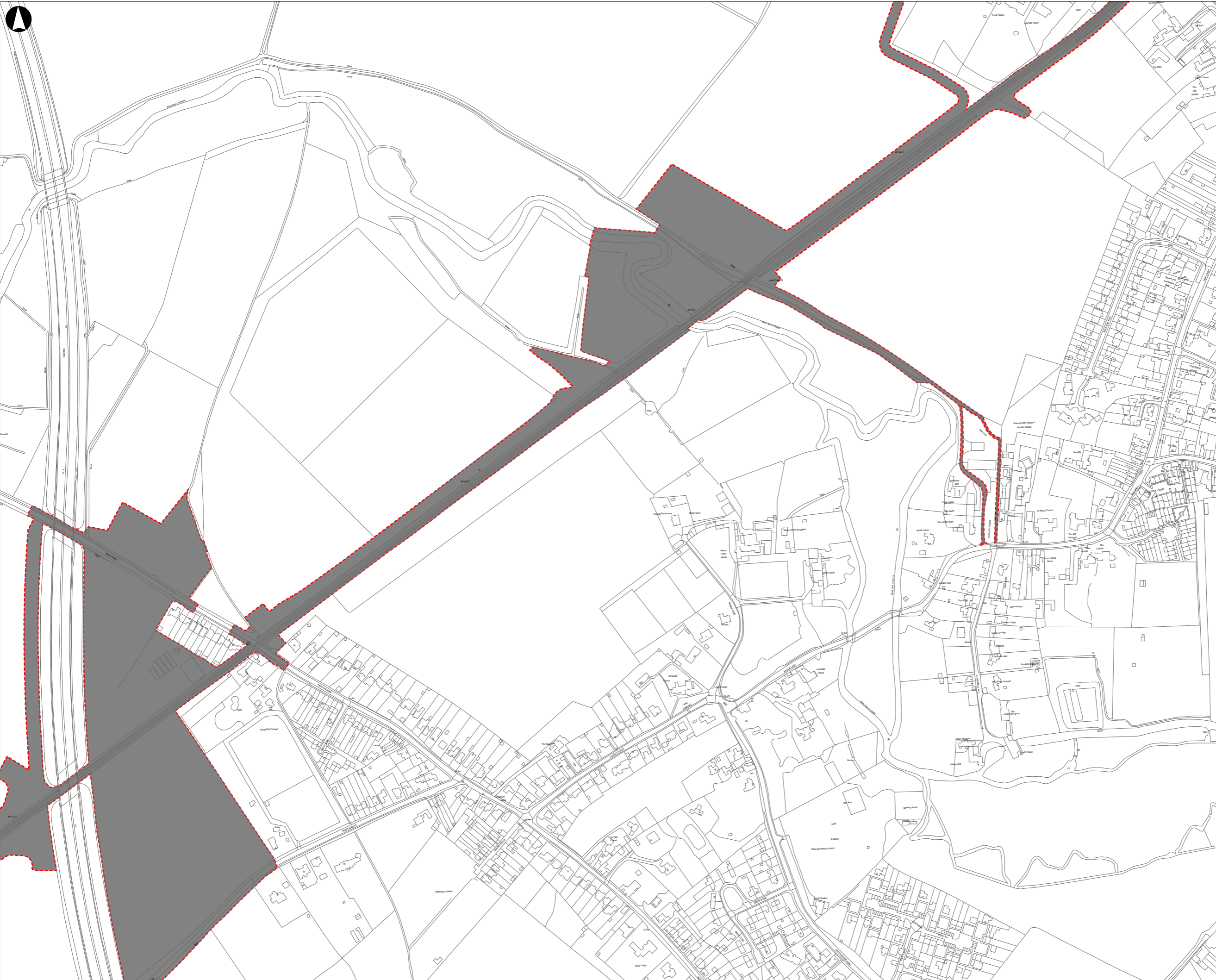
1:5,000

Scale at A3




East West Rail
Safeguarding Directions
June 2026
Safeguarding Map - SG-118

133735-EWR-Z0-XXX-PLN-LEP-00126.V2
29th June 2026



Key

 Limits of Land Subject to Safeguarding Direction

 Safeguarded Area Surface

Copyright East West Railway Company Limited 2025, except where otherwise stated.
 Where indicated, information may be licensed under the Open Government Licence v3.0. Where we have identified any third-party copyright information you will need to obtain permission from the relevant copyright holders.
 Using or copying of this document in whole or in part without written permission constitutes an infringement of copyright.

Disclaimer: EWR Co accepts no liability or responsibility whatsoever for, or in respect of, any use of, or reliance upon, this document by any third party. EWR Co makes no representations or warranties, express or implied, in respect of the content herein.

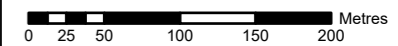
The information provided by us has been provided in good faith, however we make no representation or warranty of any kind, express or implied, therefore the information should not be relied upon.

Coordinate System: British National Grid

© Crown copyright and database rights 2025 Ordnance Survey AC0000830606

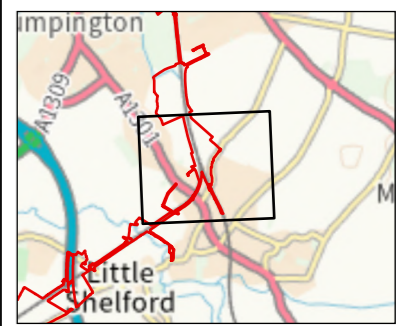
1:5,000

Scale at A3



East West Rail
 Safeguarding Directions
 June 2026
 Safeguarding Map - SG-119

133735-EWR-Z0-XXX-PLN-LEP-00127.V2
 29th June 2026



Key

- Limits of Land Subject to Safeguarding Direction
- Safeguarded Area Surface

Copyright East West Railway Company Limited 2025, except where otherwise stated.
 Where indicated, information may be licensed under the Open Government Licence v3.0. Where we have identified any third-party copyright information you will need to obtain permission from the relevant copyright holders.
 Using or copying of this document in whole or in part without written permission constitutes an infringement of copyright.

Disclaimer: EWR Co accepts no liability or responsibility whatsoever for, or in respect of, any use of, or reliance upon, this document by any third party. EWR Co makes no representations or warranties, express or implied, in respect of the content herein.

The information provided by us has been provided in good faith, however we make no representation or warranty of any kind, express or implied, therefore the information should not be relied upon.

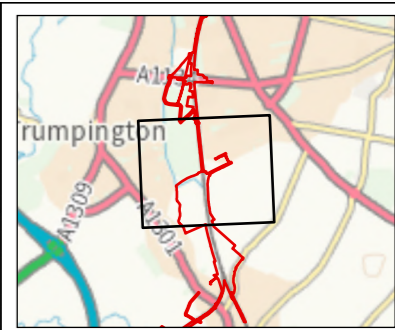
Coordinate System: British National Grid
 © Crown copyright and database rights 2025 Ordnance Survey AC0000830606

1:5,000
 Scale at A3



East West Rail
 Safeguarding Directions
 June 2026
 Safeguarding Map - SG-120

133735-EWR-Z0-XXX-PLN-LEP-00128.V2
 29th June 2026



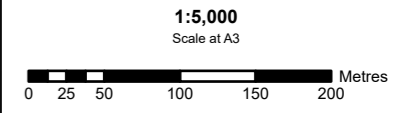
- Key**
- Limits of Land Subject to Safeguarding Direction
 - Safeguarded Area Surface

Copyright East West Railway Company Limited 2025, except where otherwise stated.
 Where indicated, information may be licensed under the Open Government Licence v3.0. Where we have identified any third-party copyright information you will need to obtain permission from the relevant copyright holders.
 Using or copying of this document in whole or in part without written permission constitutes an infringement of copyright.

Disclaimer: EWR Co accepts no liability or responsibility whatsoever for, or in respect of, any use of, or reliance upon, this document by any third party. EWR Co makes no representations or warranties, express or implied, in respect of the content herein.

The information provided by us has been provided in good faith, however we make no representation or warranty of any kind, express or implied, therefore the information should not be relied upon.

Coordinate System: British National Grid
 © Crown copyright and database rights 2025 Ordnance Survey AC0000830606



East West Rail
Safeguarding Directions
June 2026
Safeguarding Map - SG-121

133735-EWR-Z0-XXX-PLN-LEP-00129.V2
 29th June 2026



Key

--- Limits of Land Subject to Safeguarding Direction

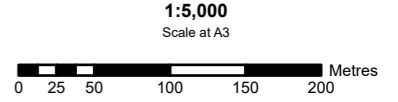
█ Safeguarded Area Surface

Copyright East West Railway Company Limited 2025, except where otherwise stated.
 Where indicated, information may be licensed under the Open Government Licence v3.0. Where we have identified any third-party copyright information you will need to obtain permission from the relevant copyright holders.
 Using or copying of this document in whole or in part without written permission constitutes an infringement of copyright.

Disclaimer: EWR Co accepts no liability or responsibility whatsoever for, or in respect of, any use of, or reliance upon, this document by any third party. EWR Co makes no representations or warranties, express or implied, in respect of the content herein.

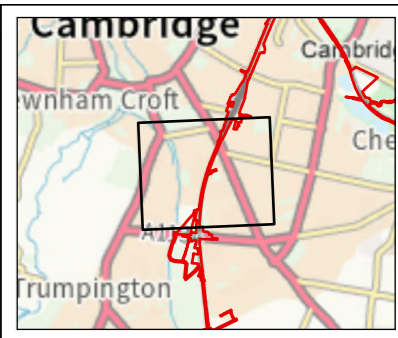
The information provided by us has been provided in good faith, however we make no representation or warranty of any kind, express or implied, therefore the information should not be relied upon.

Coordinate System: British National Grid
 © Crown copyright and database rights 2025 Ordnance Survey AC0000830606



East West Rail
 Safeguarding Directions
 June 2026
 Safeguarding Map - SG-122

133735-EWR-Z0-XXX-PLN-LEP-00130.V1
 29th June 2026



- Key**
- Limits of Land Subject to Safeguarding Direction
 - Safeguarded Area Surface

Copyright East West Railway Company Limited 2025, except where otherwise stated.
 Where indicated, information may be licensed under the Open Government Licence v3.0. Where we have identified any third-party copyright information you will need to obtain permission from the relevant copyright holders.
 Using or copying of this document in whole or in part without written permission constitutes an infringement of copyright.

Disclaimer: EWR Co accepts no liability or responsibility whatsoever for, or in respect of, any use of, or reliance upon, this document by any third party. EWR Co makes no representations or warranties, express or implied, in respect of the content herein.

The information provided by us has been provided in good faith, however we make no representation or warranty of any kind, express or implied, therefore the information should not be relied upon.

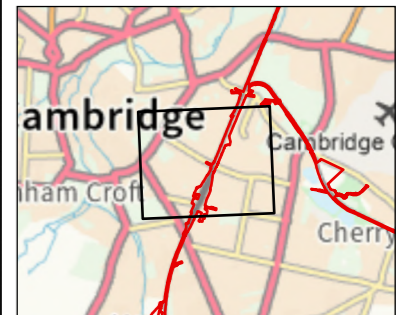
Coordinate System: British National Grid
 © Crown copyright and database rights 2025 Ordnance Survey
 AC0000830606

1:5,000
 Scale at A3



East West Rail
 Safeguarding Directions
 June 2026
 Safeguarding Map - SG-123

133735-EWR-Z0-XXX-PLN-LEP-00131.V1
 29th June 2026



Key

- Limits of Land Subject to Safeguarding Direction
- Safeguarded Area Surface

Copyright East West Railway Company Limited 2025, except where otherwise stated.
 Where indicated, information may be licensed under the Open Government Licence v3.0. Where we have identified any third-party copyright information you will need to obtain permission from the relevant copyright holders.
 Using or copying of this document in whole or in part without written permission constitutes an infringement of copyright.

Disclaimer: EWR Co accepts no liability or responsibility whatsoever for, or in respect of, any use of, or reliance upon, this document by any third party. EWR Co makes no representations or warranties, express or implied, in respect of the content herein.

The information provided by us has been provided in good faith, however we make no representation or warranty of any kind, express or implied, therefore the information should not be relied upon.

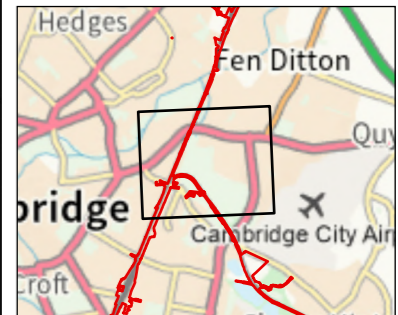
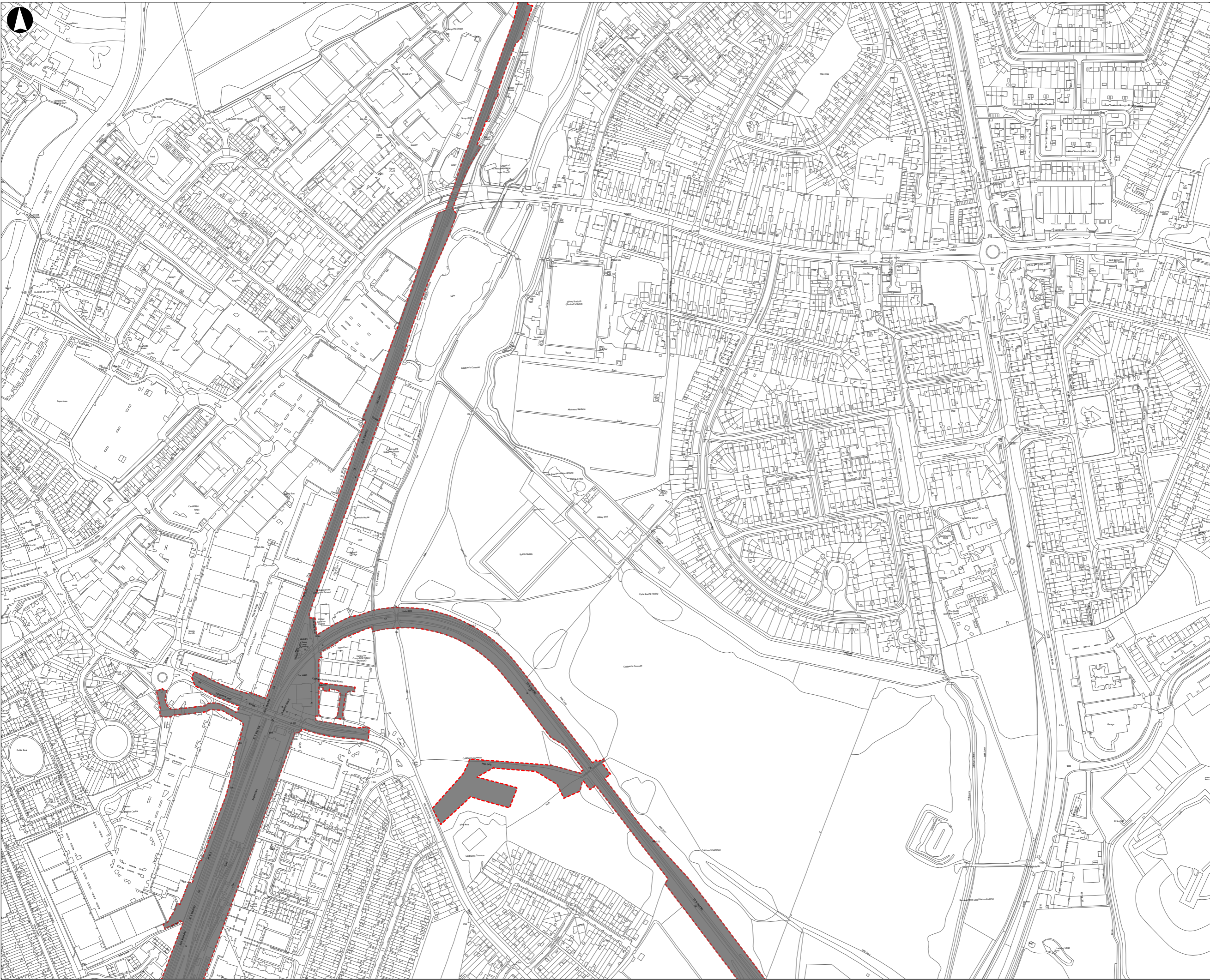
Coordinate System: British National Grid
 © Crown copyright and database rights 2025 Ordnance Survey AC0000830606

1:5,000
 Scale at A3



East West Rail
 Safeguarding Directions
 June 2026
 Safeguarding Map - SG-124

133735-EWR-Z0-XXX-PLN-LEP-00132.V1
 29th June 2026



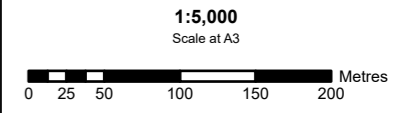
- Key**
- Limits of Land Subject to Safeguarding Direction
 - Safeguarded Area Surface

Copyright East West Railway Company Limited 2025, except where otherwise stated.
 Where indicated, information may be licensed under the Open Government Licence v3.0. Where we have identified any third-party copyright information you will need to obtain permission from the relevant copyright holders.
 Using or copying of this document in whole or in part without written permission constitutes an infringement of copyright.

Disclaimer: EWR Co accepts no liability or responsibility whatsoever for, or in respect of, any use of, or reliance upon, this document by any third party. EWR Co makes no representations or warranties, express or implied, in respect of the content herein.

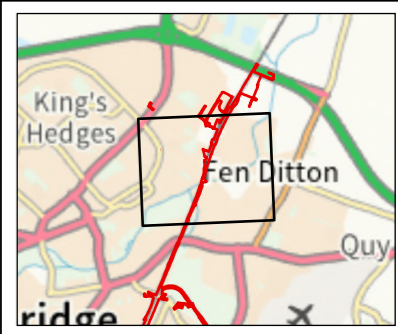
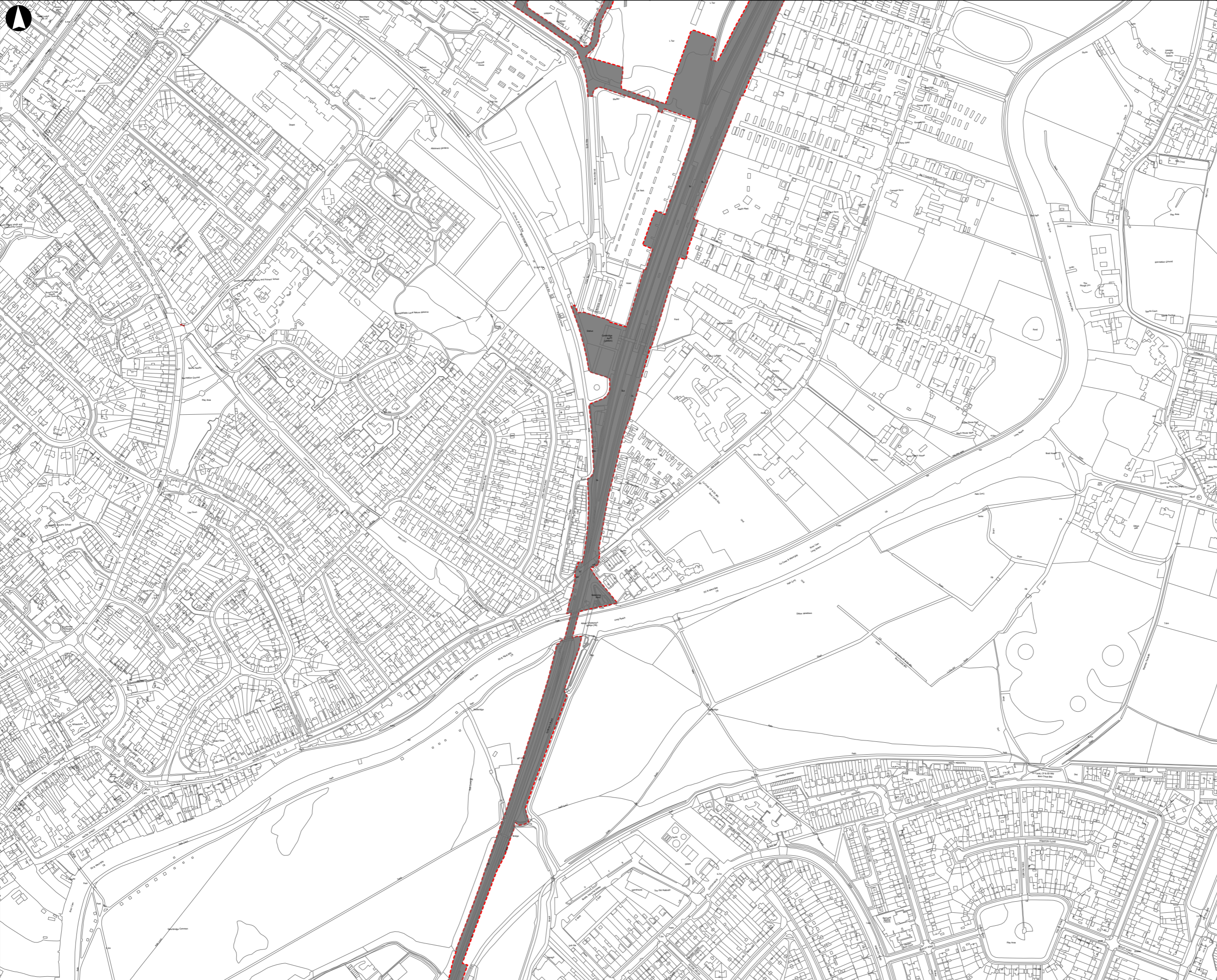
The information provided by us has been provided in good faith, however we make no representation or warranty of any kind, express or implied, therefore the information should not be relied upon.

Coordinate System: British National Grid
 © Crown copyright and database rights 2025 Ordnance Survey AC0000830606



East West Rail
 Safeguarding Directions
 June 2026
 Safeguarding Map - SG-125

133735-EWR-Z0-XXX-PLN-LEP-00133.V1
 29th June 2026



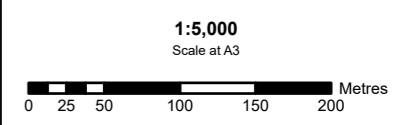
- Key**
- Limits of Land Subject to Safeguarding Direction
 - Safeguarded Area Surface

Copyright East West Railway Company Limited 2025, except where otherwise stated.
 Where indicated, information may be licensed under the Open Government Licence v3.0. Where we have identified any third-party copyright information you will need to obtain permission from the relevant copyright holders.
 Using or copying of this document in whole or in part without written permission constitutes an infringement of copyright.

Disclaimer: EWR Co accepts no liability or responsibility whatsoever for, or in respect of, any use of, or reliance upon, this document by any third party. EWR Co makes no representations or warranties, express or implied, in respect of the content herein.

The information provided by us has been provided in good faith, however we make no representation or warranty of any kind, express or implied, therefore the information should not be relied upon.

Coordinate System: British National Grid
 © Crown copyright and database rights 2025 Ordnance Survey AC0000830606



East West Rail
 Safeguarding Directions
 June 2026
 Safeguarding Map - SG-126

133735-EWR-Z0-XXX-PLN-LEP-00134.V1
 29th June 2026



Key

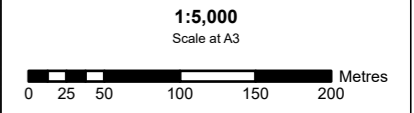
- Limits of Land Subject to Safeguarding Direction
- Safeguarded Area Surface

Copyright East West Railway Company Limited 2025, except where otherwise stated.
 Where indicated, information may be licensed under the Open Government Licence v3.0. Where we have identified any third-party copyright information you will need to obtain permission from the relevant copyright holders.
 Using or copying of this document in whole or in part without written permission constitutes an infringement of copyright.

Disclaimer: EWR Co accepts no liability or responsibility whatsoever for, or in respect of, any use of, or reliance upon, this document by any third party. EWR Co makes no representations or warranties, express or implied, in respect of the content herein.

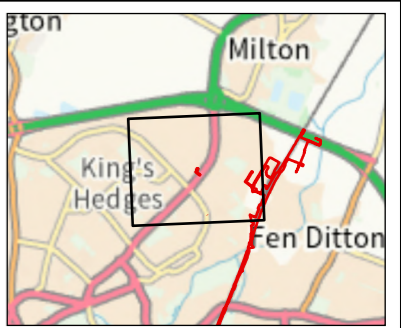
The information provided by us has been provided in good faith, however we make no representation or warranty of any kind, express or implied, therefore the information should not be relied upon.

Coordinate System: British National Grid
 © Crown copyright and database rights 2025 Ordnance Survey AC0000830606



East West Rail
 Safeguarding Directions
 June 2026
 Safeguarding Map - SG-127

133735-EWR-Z0-XXX-PLN-LEP-00135.V1
 29th June 2026



Key

- Limits of Land Subject to Safeguarding Direction
- Safeguarded Area Surface

Copyright East West Railway Company Limited 2025, except where otherwise stated.
 Where indicated, information may be licensed under the Open Government Licence v3.0. Where we have identified any third-party copyright information you will need to obtain permission from the relevant copyright holders.
 Using or copying of this document in whole or in part without written permission constitutes an infringement of copyright.

Disclaimer: EWR Co accepts no liability or responsibility whatsoever for, or in respect of, any use of, or reliance upon, this document by any third party. EWR Co makes no representations or warranties, express or implied, in respect of the content herein.

The information provided by us has been provided in good faith, however we make no representation or warranty of any kind, express or implied, therefore the information should not be relied upon.

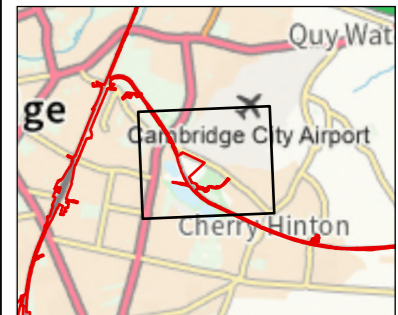
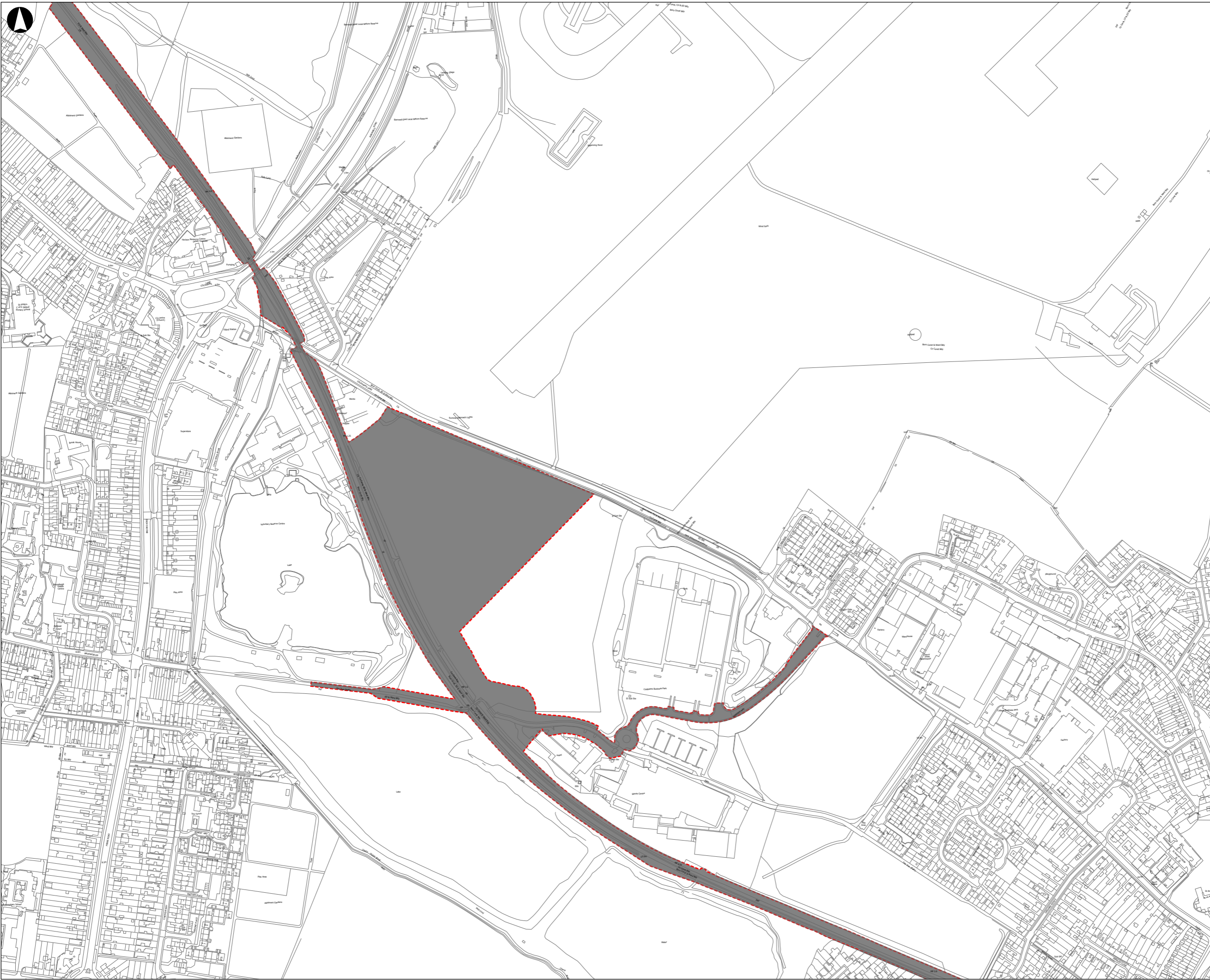
Coordinate System: British National Grid
 © Crown copyright and database rights 2025 Ordnance Survey AC0000830606

1:5,000
 Scale at A3



East West Rail
 Safeguarding Directions
 June 2026
 Safeguarding Map - SG-128

133735-EWR-Z0-XXX-PLN-LEP-00136.V1
 29th June 2026



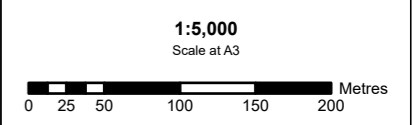
- Key**
- Limits of Land Subject to Safeguarding Direction
 - Safeguarded Area Surface

Copyright East West Railway Company Limited 2025, except where otherwise stated.
 Where indicated, information may be licensed under the Open Government Licence v3.0. Where we have identified any third-party copyright information you will need to obtain permission from the relevant copyright holders.
 Using or copying of this document in whole or in part without written permission constitutes an infringement of copyright.

Disclaimer: EWR Co accepts no liability or responsibility whatsoever for, or in respect of, any use of, or reliance upon, this document by any third party. EWR Co makes no representations or warranties, express or implied, in respect of the content herein.

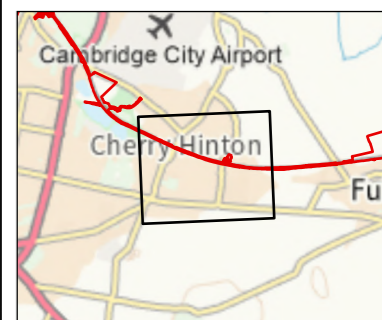
The information provided by us has been provided in good faith, however we make no representation or warranty of any kind, express or implied, therefore the information should not be relied upon.

Coordinate System: British National Grid
 © Crown copyright and database rights 2025 Ordnance Survey AC0000830606



East West Rail
 Safeguarding Directions
 June 2026
 Safeguarding Map - SG-129

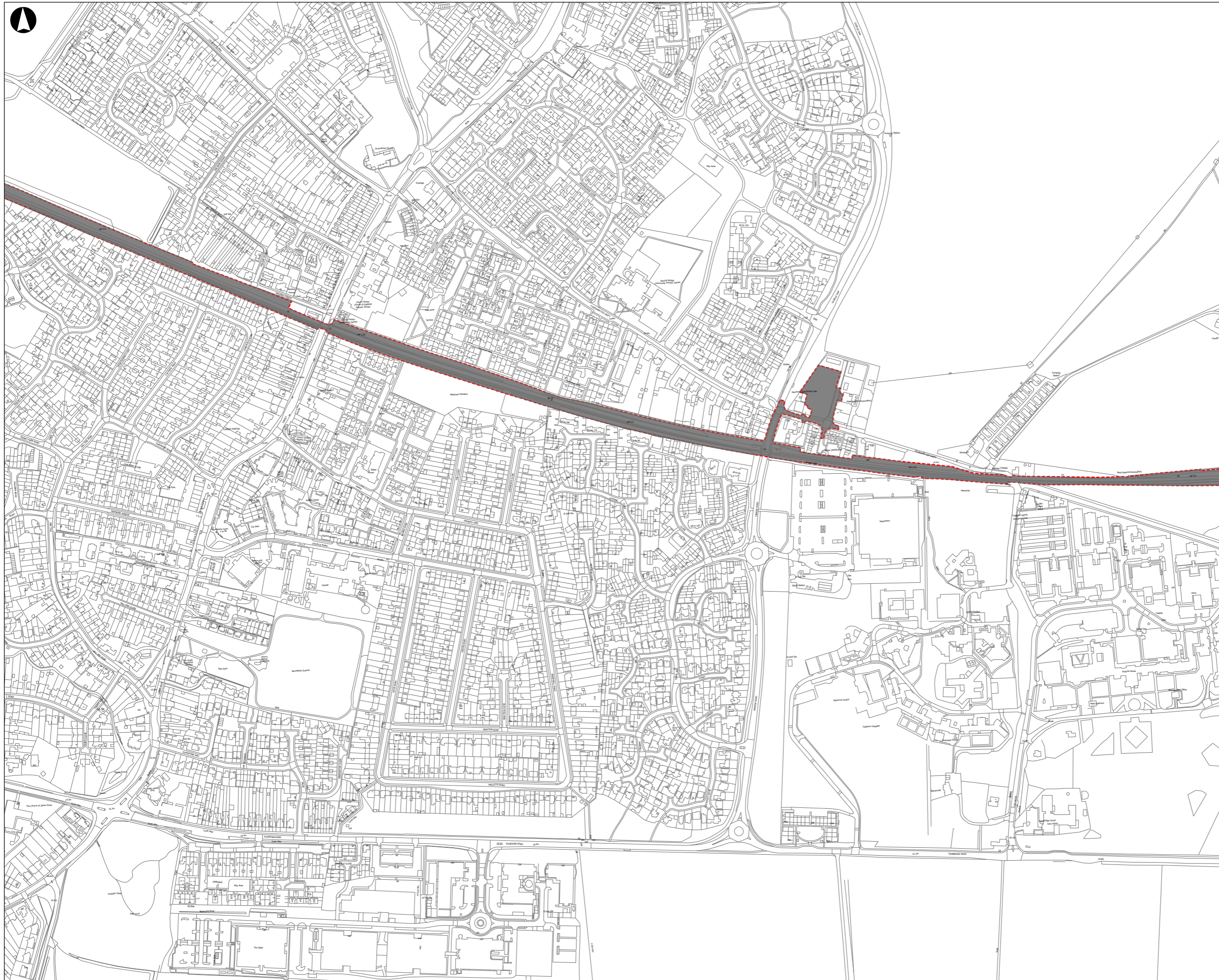
133735-EWR-Z0-XXX-PLN-LEP-00137.V1
 29th June 2026



Key

Limits of Land Subject to Safeguarding Direction

Safeguarded Area Surface



Copyright East West Railway Company Limited 2025, except where otherwise stated.
Where indicated, information may be licensed under the Open Government Licence v3.0. Where we have identified any third-party copyright information you will need to obtain permission from the relevant copyright holders.
Using or copying of this document in whole or in part without written permission constitutes an infringement of copyright.

Disclaimer: EWR Co accepts no liability or responsibility whatsoever for, or in respect of, any use of, or reliance upon, this document by any third party. EWR Co makes no representations or warranties, express or implied, in respect of the content herein.

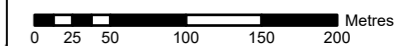
The information provided by us has been provided in good faith, however we make no representation or warranty of any kind, express or implied, therefore the information should not be relied upon.

Coordinate System: British National Grid

© Crown copyright and database rights 2025 Ordnance Survey AC0000830606

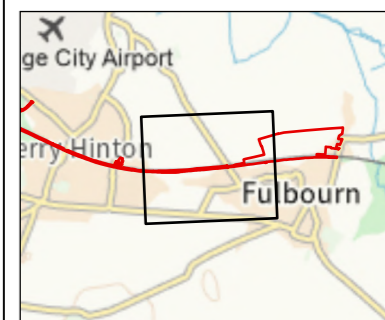
1:5,000

Scale at A3



East West Rail
Safeguarding Directions
June 2026
Safeguarding Map - SG-130

133735-EWR-Z0-XXX-PLN-LEP-00138.V1
29th June 2026



Key

Limits of Land Subject to Safeguarding Direction

Safeguarded Area Surface

Copyright East West Railway Company Limited 2025, except where otherwise stated.
Where indicated, information may be licensed under the Open Government Licence v3.0. Where we have identified any third-party copyright information you will need to obtain permission from the relevant copyright holders.
Using or copying of this document in whole or in part without written permission constitutes an infringement of copyright.

Disclaimer: EWR Co accepts no liability or responsibility whatsoever for, or in respect of, any use of, or reliance upon, this document by any third party. EWR Co makes no representations or warranties, express or implied, in respect of the content herein.

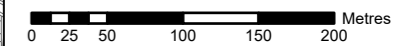
The information provided by us has been provided in good faith, however we make no representation or warranty of any kind, express or implied, therefore the information should not be relied upon.

Coordinate System: British National Grid

© Crown copyright and database rights 2025 Ordnance Survey AC0000830606

1:5,000

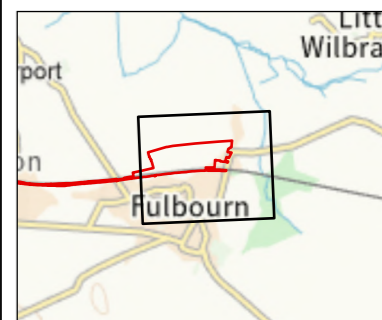
Scale at A3




**East West Rail
Safeguarding Directions
June 2026
Safeguarding Map - SG-131**

**133735-EWR-Z0-XXX-PLN-LEP-00139.V1
29th June 2026**





Key

 Limits of Land Subject to Safeguarding Direction

 Safeguarded Area Surface



Copyright East West Railway Company Limited 2025, except where otherwise stated.
Where indicated, information may be licensed under the Open Government Licence v3.0. Where we have identified any third-party copyright information you will need to obtain permission from the relevant copyright holders.
Using or copying of this document in whole or in part without written permission constitutes an infringement of copyright.

Disclaimer: EWR Co accepts no liability or responsibility whatsoever for, or in respect of, any use of, or reliance upon, this document by any third party. EWR Co makes no representations or warranties, express or implied, in respect of the content herein.


The information provided by us has been provided in good faith, however we make no representation or warranty of any kind, express or implied, therefore the information should not be relied upon.

Coordinate System: British National Grid

© Crown copyright and database rights 2025 Ordnance Survey
AC0000830606

1:5,000

Scale at A3



East West Rail
Safeguarding Directions
June 2026
Safeguarding Map - SG-132

133735-EWR-Z0-XXX-PLN-LEP-00140.V1
29th June 2026