

## Understanding our Drawings

We have prepared three sets of drawings to help you understand our proposals presented at this consultation and how you may be affected by them. These sets of drawings are:

- Temporary Plan Drawings – Drawing series 133735-MWJ-Z0-XXX-DRG-CSE-000100
- Permanent Plan Drawings – Drawing series 133735-MWJ-Z0-XXX-DRG-CSE-000101
- Permanent Plan and Profile Drawings – Drawing series 133735-MWJ-Z0-XXX-DRG-CSE-000102

For each route section from Oxford to Cambridge, these drawings show the boundary of our proposed works (the Draft Order Limits) and the type of works proposed in each area. The boundary of our proposed works includes our infrastructure proposals, indicative environmental mitigation such as tree planting and habitat improvement works as well as land that would be used temporarily for construction.

Our Permanent Plan and Profile drawings also show the proposed height (vertical alignment) of our proposals.

These drawings should be read in conjunction with our consultation document which describe our proposals.

## What is shown on the Drawings

The Drawings show the boundary of our proposed works at this consultation. This includes land for new infrastructure, works to existing infrastructure and associated mitigation works including environmental mitigation as well as land that would be used temporarily for construction.

The Permanent Plan Drawings and Plan and Profile Drawings includes our proposals for:

- Track alignment including earthworks, bridges, viaducts and tunnels
- Highway works
- Balancing ponds to support the above
- Proposed station locations and indicative layouts
- Indicative large rail system assets including traction power compounds and telecom compounds (smaller rail system assets are not shown but are assumed to fit within the proposed railway corridor)
- Public Rights of Way (PRoW), including where existing PRoWs are being closed/diverted
- Active travel routes
- Access including railway maintenance access and access for landowners to their retained land
- Preliminary environmental mitigation proposals

The Temporary Plan Drawings show our proposals for:

- Main compounds
- Satellite compounds
- Stock pile locations,
- Service roads
- Major utility diversions
- Access and working areas needed to construct the permanent works

## How our proposals will develop

The proposals at this consultation are based on preliminary designs to give you a general understanding of our proposals and to help inform feedback to the consultation. Your feedback, along with the results of further technical assessments, environmental impact assessment and mitigation proposals, will help us refine our proposals further before we submit our DCO application.

## Other Points of Note

- All dimensions are in metres.
- Background OS mapping from 2021.
- Connection Stage 1 (CS1) between Gavray Junction and Bletchley has only recently completed construction so background mapping does not yet reflect as-built records
- The proposals shown are illustrative only for consultation purposes only and will be subject to change as part of design development and could require minor amendments to the Draft Order Limits.
- This map is provided as a visual reference. Due to its complexity, it may not be fully accessible to all users.

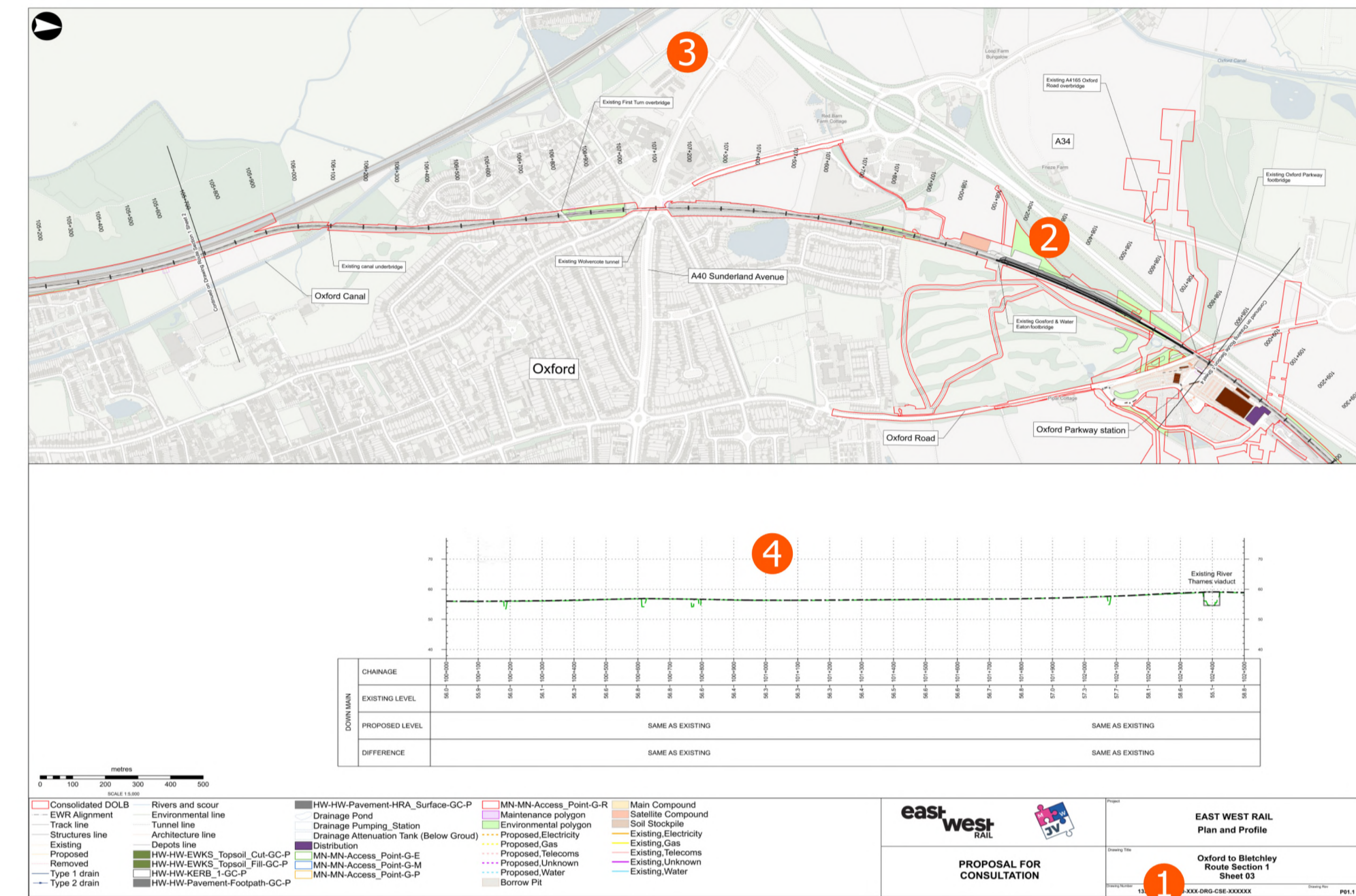
## How you can use the Drawings

An example of a Plan and Profile drawing is shown below with an explanation to help you use the drawings. The same principles apply to all three sets of drawings. The numerical labels ① on the drawing correspond to the explanation below.

Our proposals are split into 8 route sections as indicated on the Drawing Map Index - 133735-MWJ-Z0-XXX-DRG-CSE-000097, 133735-MWJ-Z0-XXX-DRG-CSE-000098 and 133735-MWJ-Z0-XXX-DRG-CSE-000099. Each route section is given a different number, and within this each sheet is numbered ①.

The distance along the route section is shown using a bespoke chainage system ②. All chainages increase in a west to east direction with the first digit corresponding to the route section. For example Route Section 1 chainage starts at 100+000 and Route Section 2 chainage starts at 200+000. The distance between each chainage marker is 500 metres on the Plan drawings and 100 metres on the Plan and Profile drawings.

Each drawing shows a Plan of the area in question ③. For the Plan and Profiles we also show a profile for the same area as shown below ④. The Profile is the proposed vertical alignment of the railway relative to existing ground (to make level differences clearer to see the vertical scale is exaggerated by 10 times).



## Status of the Drawings

Based on ongoing design work and feedback gathered this consultation, we will further refine our proposals and define the limits in which permanent works can be constructed. These are typically known as Limits of Deviation. Limits of Deviation help provide us with the necessary flexibility to avoid unforeseen issues. This includes engineering or environmental issues that were not known at the time of the DCO application. For temporary works, such as construction activities, mitigation works or planting works, these are not subject to Limits of Deviation, but can only take place within the Draft Order Limits.

## Legend Extract

An extract is provided below which indicates which assets are shown on the Plan and Profiles and Permanent Plans.

<ul style="list-style-type: none"> <li>Draft Order Limits</li> <li>EWR alignment</li> <li>Chainage (metres)</li> <li>EWR existing alignment (by others)</li> <li>Bridges and retaining walls proposed</li> <li>Public right of way - existing</li> <li>Public right of way - proposed</li> <li>Public right of way - closed</li> <li>Public right of way - closed by others</li> </ul>	<ul style="list-style-type: none"> <li>EWR planned active travel route</li> <li>EWR planned active travel route (suitable for equestrians)</li> <li>Planned route by others</li> <li>River diversion</li> <li>Permanent highway (public and private)</li> <li>Engineering earthworks</li> <li>Maintenance compound</li> <li>Station or other building</li> <li>Work by others</li> </ul>	<ul style="list-style-type: none"> <li>Drainage ditch</li> <li>Drainage pond</li> <li>Drainage attenuation tank (below ground)</li> <li>Drainage pumping station</li> <li>Noise barrier</li> <li>Proposed line of trees or hedgerow</li> <li>Enhanced line of trees or hedgerow</li> <li>Retained line of trees or hedgerow</li> </ul>	<ul style="list-style-type: none"> <li>Proposed grassland</li> <li>Proposed grassland and scattered trees</li> <li>Proposed woodland</li> <li>Proposed wetland</li> <li>Enhanced mitigation</li> <li>Retained mitigation</li> <li>Flood compensation area</li> </ul>
--	--	--	--

An extract is provided below which indicates which assets are shown on the Temporary Plans.

<ul style="list-style-type: none"> <li>Draft Order Limits</li> <li>EWR alignment</li> <li>Chainage (metres)</li> <li>Temporary highway (public and private)</li> <li>Tunnel monitoring site</li> <li>Work by others</li> </ul>	<ul style="list-style-type: none"> <li>On site construction traffic route</li> <li>Earthworks storage stockpile</li> <li>Borrow pit</li> <li>Main construction compound</li> <li>Satellite construction compound</li> </ul>	<ul style="list-style-type: none"> <li>Proposed utilities</li> <li>Removed utilities</li> <li>Utility construction zone</li> </ul>	<ul style="list-style-type: none"> <li>Primary EWR construction traffic route along public road</li> <li>Secondary EWR construction traffic route along public road</li> </ul>
--	---	--	--



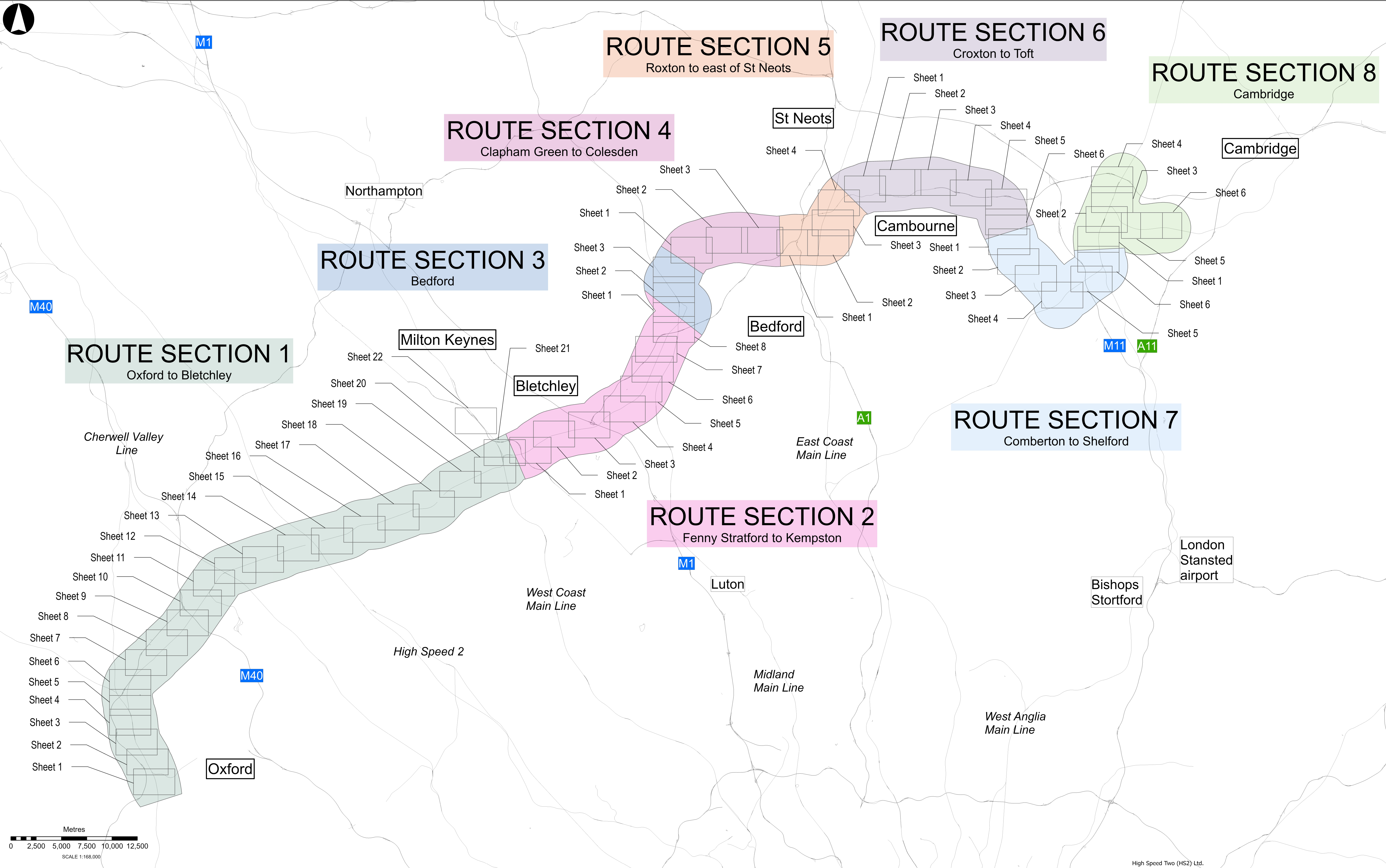

**PROPOSAL FOR CONSULTATION**

**EAST WEST RAIL  
Plan and Profile**

**Oxford to Cambridge  
Guide to the drawings**

Drawing Number 133735-MWJ-Z0-XXX-DRG-CSE-000096

Drawing Rev P01



**ROUTE SECTION 1**  
Oxford to Bletchley

**ROUTE SECTION 3**  
Bedford

**ROUTE SECTION 4**  
Clapham Green to Colesden

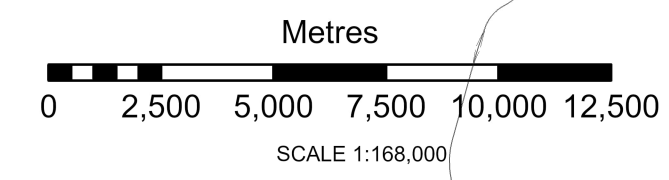
**ROUTE SECTION 5**  
Roxton to east of St Neots

**ROUTE SECTION 6**  
Croxtan to Toft

**ROUTE SECTION 8**  
Cambridge

**ROUTE SECTION 7**  
Comberton to Shelford

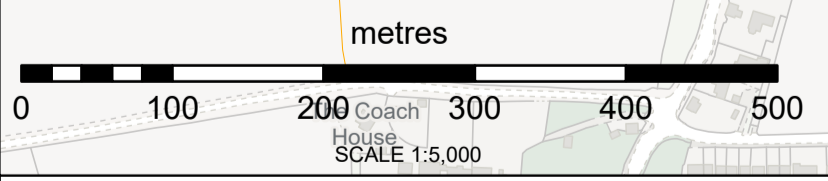
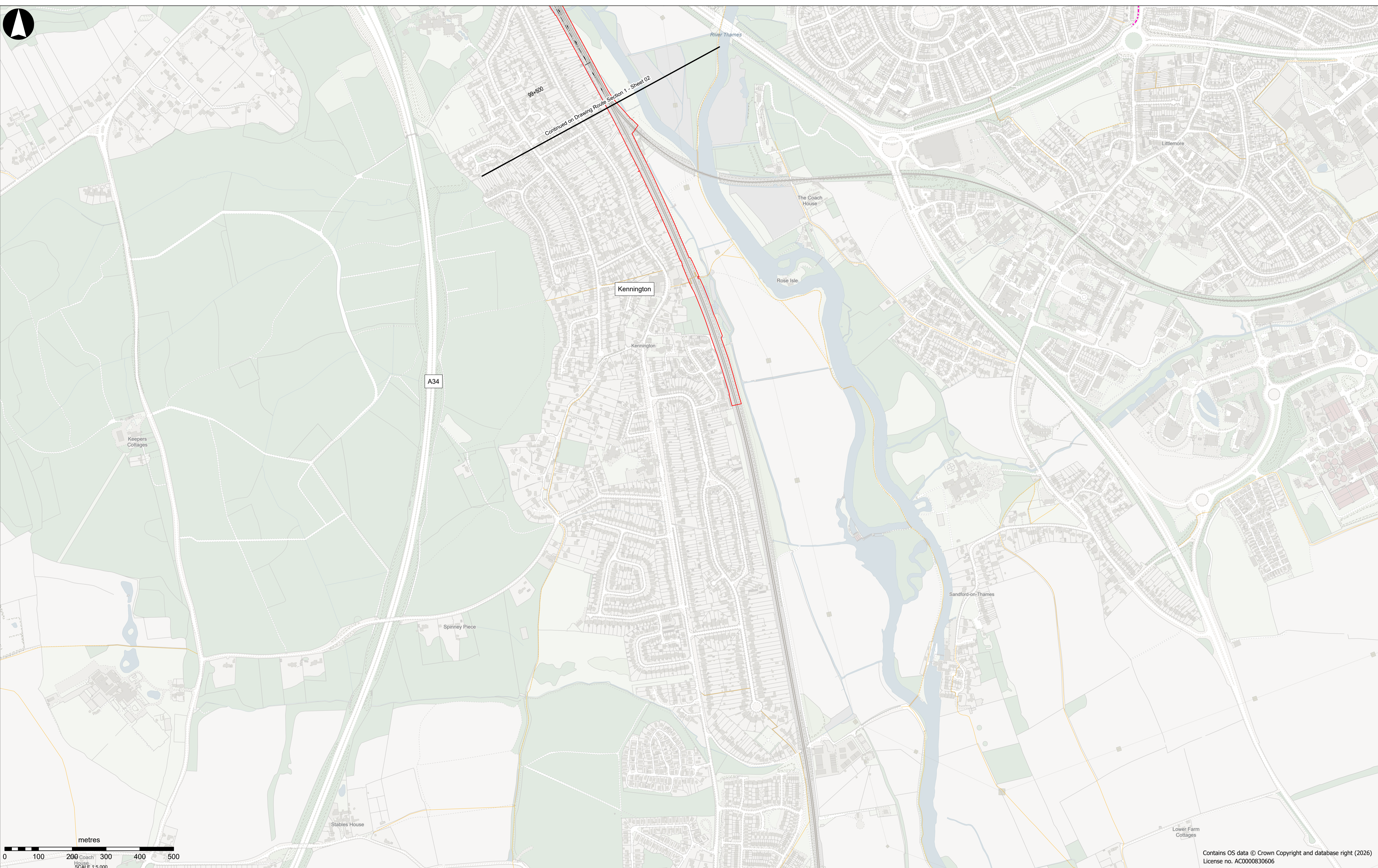
**ROUTE SECTION 2**  
Fenny Stratford to Kempston



PROPOSAL FOR CONSULTATION

EAST WEST RAIL

Permanent Drawings  
Map Index



- Draft Order Limits
- EWR alignment
- Chainage (metres)
- EWR existing alignment (by others)
- Bridges and retaining walls proposed
- Public Right of Way - existing
- Public Right of Way - proposed
- Public Right of Way - closed
- Public Right of Way - proposed by others
- Public Right of Way - closed by others
- EWR planned active travel route
- EWR planned active travel route (suitable for equestrians)
- Planned route by others
- River diversion
- Permanent highway (public and private)
- Engineering earthworks
- Maintenance compound
- Station or other building
- Work by others
- Drainage ditch
- Drainage pond
- Drainage attenuation tank (below ground)
- Drainage pumping station
- Noise barrier
- Proposed line of trees or hedgerow
- Enhanced line of trees or hedgerow
- Retained line of trees or hedgerow
- Flood compensation area
- Proposed grassland
- Proposed grassland and scattered trees
- Proposed woodland
- Proposed wetland
- Retained habitat (See note below)
- Enhanced habitat (See note below)

Where hatching appears over the environmental mitigation this indicates either retained mitigation (vertical lines) or enhanced mitigation (crosshatch)

Contains OS data © Crown Copyright and database right (2026)  
License no. AC0000830606

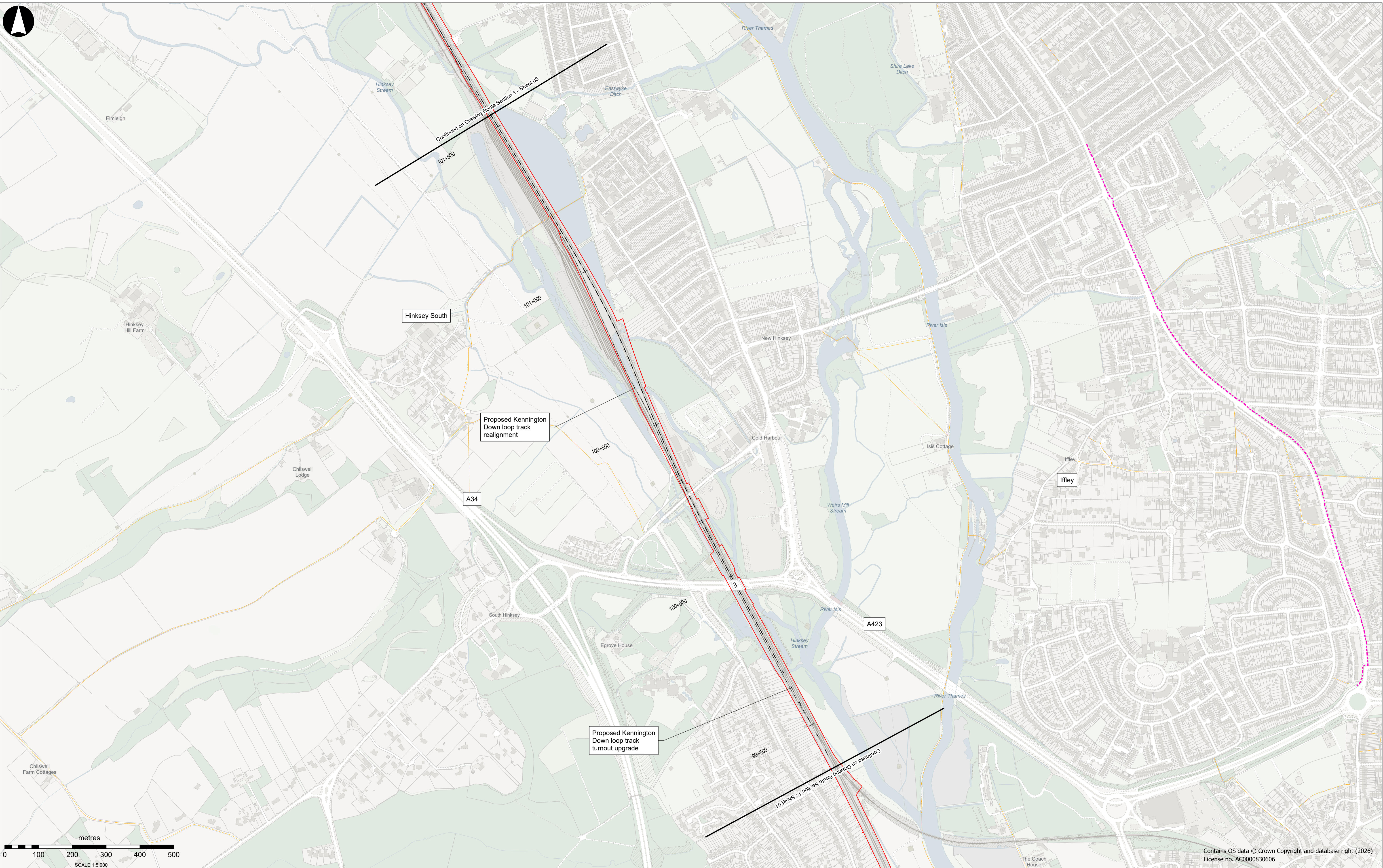


**PROPOSAL FOR CONSULTATION**

**EAST WEST RAIL  
Permanent Drawings**

**Oxford to Bletchley  
Route Section 1  
Sheet 01**

Project	
Drawing Title	
Drawing Number	133735-MWJ-Z0-XXX-DRG-CSE-000101
Drawing Rev	P01

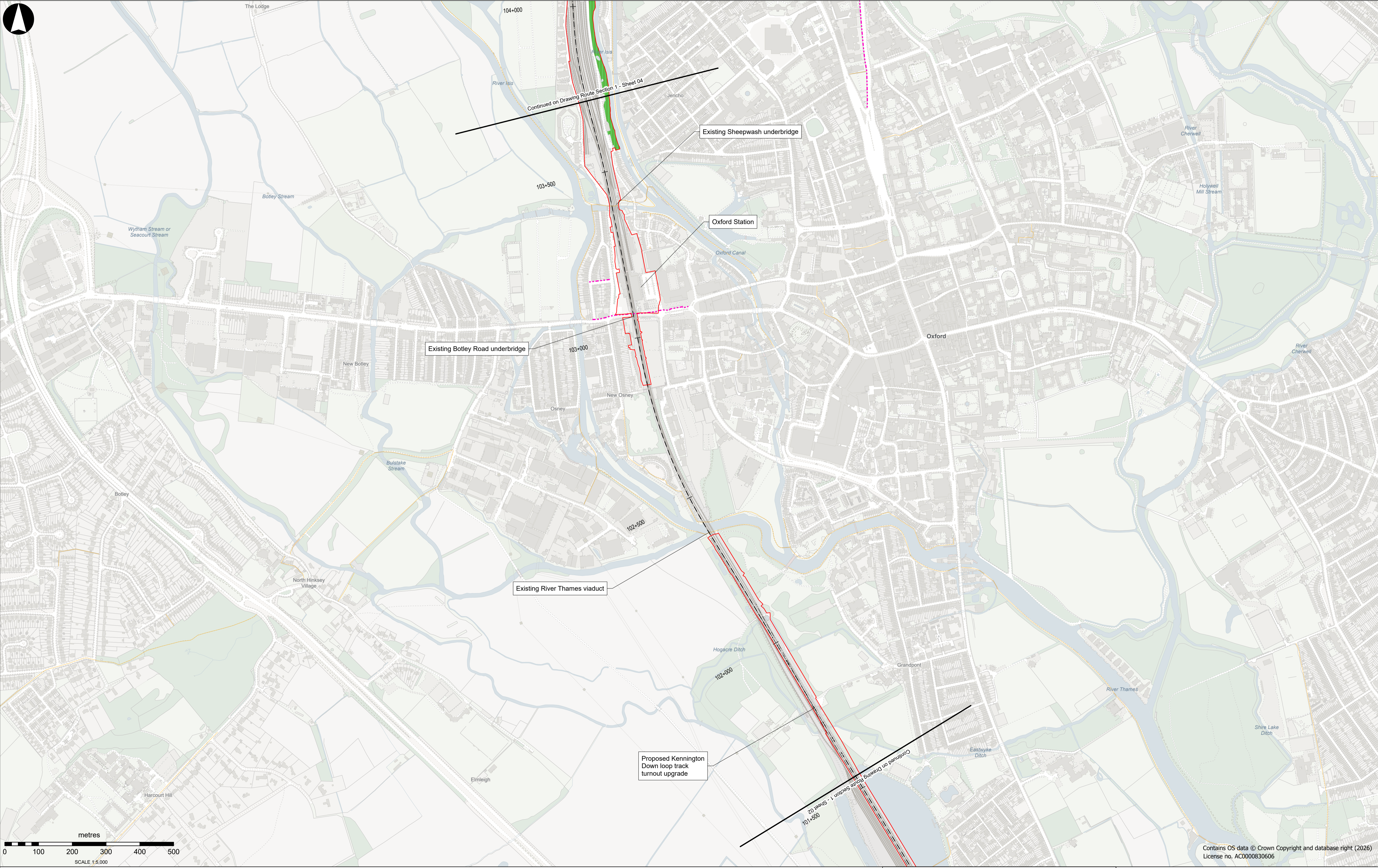


Contains OS data © Crown Copyright and database right (2026)  
License no. AC0000830606



<ul style="list-style-type: none"> <li><span style="border: 1px solid red; display: inline-block; width: 10px; height: 10px; margin-right: 5px;"></span> Draft Order Limits</li> <li><span style="border-bottom: 1px dashed black; width: 10px; margin-right: 5px;"></span> EWR alignment</li> <li><span style="border-bottom: 1px solid black; width: 10px; margin-right: 5px;"></span> Chainage (metres)</li> <li><span style="border-bottom: 1px solid grey; width: 10px; margin-right: 5px;"></span> EWR existing alignment (by others)</li> <li><span style="border-bottom: 1px solid white; width: 10px; margin-right: 5px;"></span> Bridges and retaining walls proposed</li> <li><span style="border-bottom: 1px solid yellow; width: 10px; margin-right: 5px;"></span> Public Right of Way - existing</li> <li><span style="border-bottom: 1px solid orange; width: 10px; margin-right: 5px;"></span> Public Right of Way - proposed</li> <li><span style="border-bottom: 1px solid red; width: 10px; margin-right: 5px;"></span> Public Right of Way - closed</li> <li><span style="border-bottom: 1px solid blue; width: 10px; margin-right: 5px;"></span> Public Right of Way - proposed by others</li> </ul>	<ul style="list-style-type: none"> <li><span style="color: blue; font-weight: bold;">x x x</span> Public Right of Way - closed by others</li> <li><span style="color: purple; font-weight: bold;">—</span> EWR planned active travel route</li> <li><span style="color: purple; font-weight: bold;">- - -</span> EWR planned active travel route (suitable for equestrians)</li> <li><span style="color: magenta; font-weight: bold;">- - -</span> Planned route by others</li> <li><span style="color: lightblue; font-weight: bold;">—</span> River diversion</li> <li><span style="background-color: grey; width: 10px; height: 10px; display: inline-block; margin-right: 5px;"></span> Permanent highway (public and private)</li> <li><span style="background-color: brown; width: 10px; height: 10px; display: inline-block; margin-right: 5px;"></span> Engineering earthworks</li> <li><span style="background-color: orange; width: 10px; height: 10px; display: inline-block; margin-right: 5px;"></span> Maintenance compound</li> <li><span style="background-color: darkbrown; width: 10px; height: 10px; display: inline-block; margin-right: 5px;"></span> Station or other building</li> </ul>	<ul style="list-style-type: none"> <li><span style="border-bottom: 1px solid grey; width: 10px; margin-right: 5px;"></span> Work by others</li> <li><span style="border-bottom: 1px solid blue; width: 10px; margin-right: 5px;"></span> Drainage ditch</li> <li><span style="border-bottom: 1px solid blue; width: 10px; margin-right: 5px;"></span> Drainage pond</li> <li><span style="border-bottom: 1px solid blue; width: 10px; margin-right: 5px;"></span> Drainage attenuation tank (below ground)</li> <li><span style="border-bottom: 1px solid blue; width: 10px; margin-right: 5px;"></span> Drainage pumping station</li> <li><span style="border-bottom: 1px solid blue; width: 10px; margin-right: 5px;"></span> Noise barrier</li> <li><span style="border-bottom: 1px solid green; width: 10px; margin-right: 5px;"></span> Proposed line of trees or hedgerow</li> <li><span style="border-bottom: 1px solid green; width: 10px; margin-right: 5px;"></span> Enhanced line of trees or hedgerow</li> <li><span style="border-bottom: 1px solid green; width: 10px; margin-right: 5px;"></span> Retained line of trees or hedgerow</li> </ul>	<ul style="list-style-type: none"> <li><span style="border-bottom: 1px dashed blue; width: 10px; margin-right: 5px;"></span> Flood compensation area</li> <li><span style="background-color: yellow; width: 10px; height: 10px; display: inline-block; margin-right: 5px;"></span> Proposed grassland</li> <li><span style="background-color: yellow; width: 10px; height: 10px; display: inline-block; margin-right: 5px;"></span> Proposed grassland and scattered trees</li> <li><span style="background-color: green; width: 10px; height: 10px; display: inline-block; margin-right: 5px;"></span> Proposed woodland</li> <li><span style="background-color: blue; width: 10px; height: 10px; display: inline-block; margin-right: 5px;"></span> Proposed wetland</li> <li><span style="border-bottom: 1px solid grey; width: 10px; margin-right: 5px;"></span> Retained habitat (See note below)</li> <li><span style="border-bottom: 1px solid grey; width: 10px; margin-right: 5px;"></span> Enhanced habitat (See note below)</li> </ul> <p>Where hatching appears over the environmental mitigation this indicates either retained mitigation (vertical lines) or enhanced mitigation (crosshatch)</p>
---	---	--	--

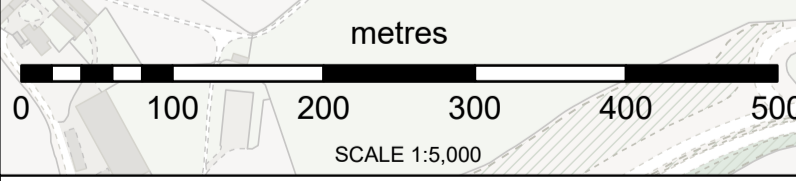
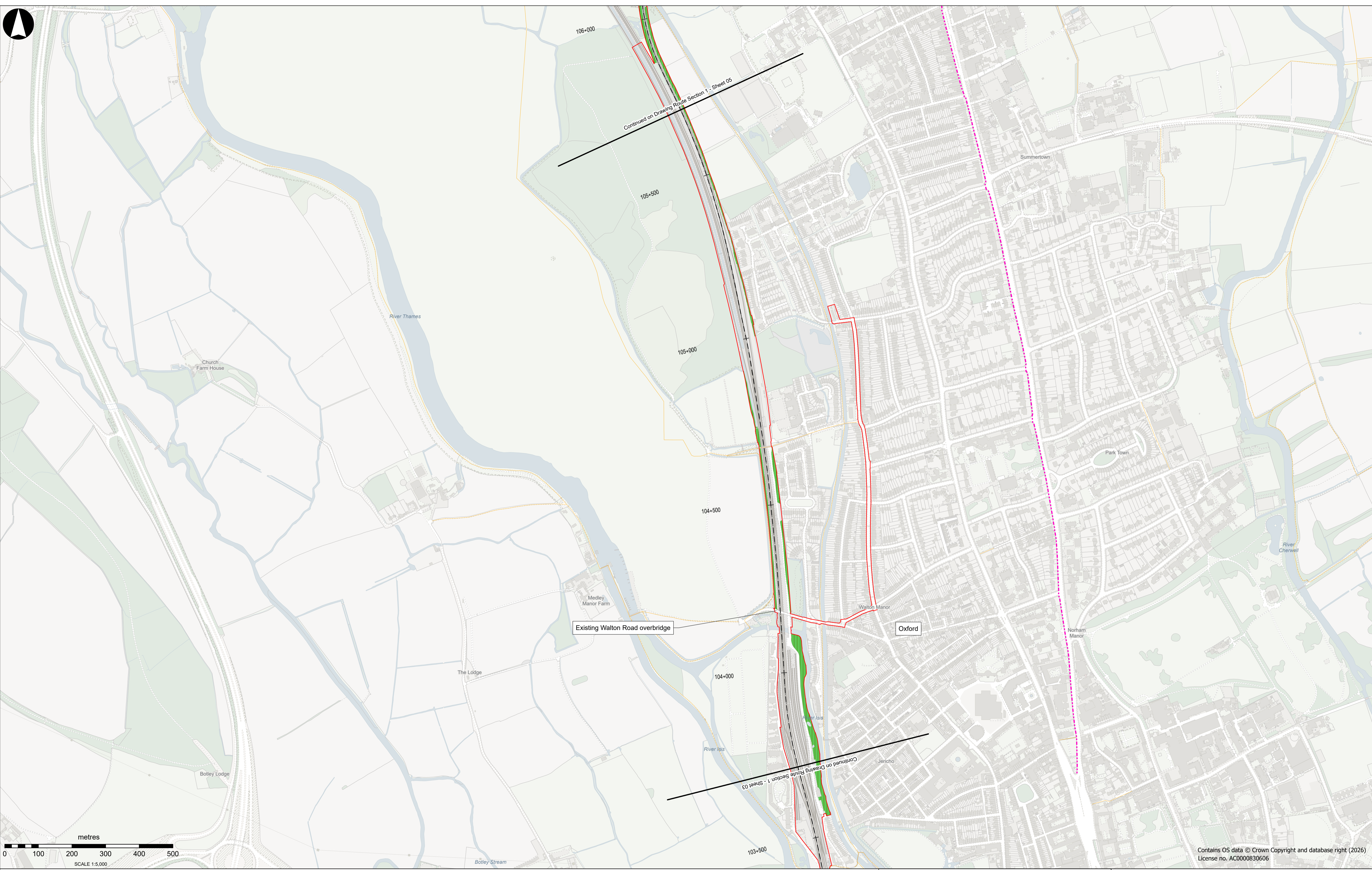
**PROPOSAL FOR CONSULTATION**

<p><b>EAST WEST RAIL</b> Permanent Drawings</p>
<p><b>Oxford to Bletchley</b> Route Section 1 Sheet 02</p>
<p>Drawing Number: 133735-MWJ-Z0-XXX-DRG-CSE-000101</p>



Contains OS data © Crown Copyright and database right (2026)  
License no. AC0000830606

<ul style="list-style-type: none"> <li><span style="border: 1px solid red; display: inline-block; width: 10px; height: 10px; margin-right: 5px;"></span> Draft Order Limits</li> <li><span style="border-bottom: 1px dashed black; display: inline-block; width: 10px; margin-right: 5px;"></span> EWR alignment</li> <li><span style="border-bottom: 1px solid black; display: inline-block; width: 10px; margin-right: 5px;"></span> Chainage (metres)</li> <li><span style="border-bottom: 1px solid grey; display: inline-block; width: 10px; margin-right: 5px;"></span> EWR existing alignment (by others)</li> <li><span style="border-bottom: 1px solid black; display: inline-block; width: 10px; margin-right: 5px;"></span> Bridges and retaining walls proposed</li> <li><span style="border-bottom: 1px solid black; display: inline-block; width: 10px; margin-right: 5px;"></span> Public Right of Way - existing</li> <li><span style="border-bottom: 1px solid orange; display: inline-block; width: 10px; margin-right: 5px;"></span> Public Right of Way - proposed</li> <li><span style="border-bottom: 1px solid red; display: inline-block; width: 10px; margin-right: 5px;"></span> Public Right of Way - closed</li> <li><span style="border-bottom: 1px solid blue; display: inline-block; width: 10px; margin-right: 5px;"></span> Public Right of Way - proposed by others</li> </ul>	<ul style="list-style-type: none"> <li><span style="border-bottom: 1px dashed blue; display: inline-block; width: 10px; margin-right: 5px;"></span> Public Right of Way - closed by others</li> <li><span style="border-bottom: 1px solid purple; display: inline-block; width: 10px; margin-right: 5px;"></span> EWR planned active travel route</li> <li><span style="border-bottom: 1px dotted purple; display: inline-block; width: 10px; margin-right: 5px;"></span> EWR planned active travel route (suitable for equestrians)</li> <li><span style="border-bottom: 1px dashed magenta; display: inline-block; width: 10px; margin-right: 5px;"></span> Planned route by others</li> <li><span style="border-bottom: 1px solid blue; display: inline-block; width: 10px; margin-right: 5px;"></span> River diversion</li> <li><span style="background-color: grey; border: 1px solid black; display: inline-block; width: 10px; height: 10px; margin-right: 5px;"></span> Permanent highway (public and private)</li> <li><span style="background-color: orange; border: 1px solid black; display: inline-block; width: 10px; height: 10px; margin-right: 5px;"></span> Engineering earthworks</li> <li><span style="background-color: brown; border: 1px solid black; display: inline-block; width: 10px; height: 10px; margin-right: 5px;"></span> Maintenance compound</li> <li><span style="background-color: black; border: 1px solid black; display: inline-block; width: 10px; height: 10px; margin-right: 5px;"></span> Station or other building</li> </ul>	<ul style="list-style-type: none"> <li><span style="border-bottom: 1px solid grey; display: inline-block; width: 10px; margin-right: 5px;"></span> Work by others</li> <li><span style="border-bottom: 1px solid blue; display: inline-block; width: 10px; margin-right: 5px;"></span> Drainage ditch</li> <li><span style="border-bottom: 1px solid blue; display: inline-block; width: 10px; margin-right: 5px;"></span> Drainage pond</li> <li><span style="border-bottom: 1px solid blue; display: inline-block; width: 10px; margin-right: 5px;"></span> Drainage attenuation tank (below ground)</li> <li><span style="border-bottom: 1px solid blue; display: inline-block; width: 10px; margin-right: 5px;"></span> Drainage pumping station</li> <li><span style="border-bottom: 1px solid blue; display: inline-block; width: 10px; margin-right: 5px;"></span> Noise barrier</li> <li><span style="border-bottom: 1px solid green; display: inline-block; width: 10px; margin-right: 5px;"></span> Proposed line of trees or hedgerow</li> <li><span style="border-bottom: 1px solid green; display: inline-block; width: 10px; margin-right: 5px;"></span> Enhanced line of trees or hedgerow</li> <li><span style="border-bottom: 1px solid green; display: inline-block; width: 10px; margin-right: 5px;"></span> Retained line of trees or hedgerow</li> </ul>	<ul style="list-style-type: none"> <li><span style="border-bottom: 1px dashed blue; display: inline-block; width: 10px; margin-right: 5px;"></span> Flood compensation area</li> <li><span style="background-color: yellow; border: 1px solid black; display: inline-block; width: 10px; height: 10px; margin-right: 5px;"></span> Proposed grassland</li> <li><span style="background-color: yellow; border: 1px solid black; display: inline-block; width: 10px; height: 10px; margin-right: 5px;"></span> Proposed grassland and scattered trees</li> <li><span style="background-color: green; border: 1px solid black; display: inline-block; width: 10px; height: 10px; margin-right: 5px;"></span> Proposed woodland</li> <li><span style="background-color: blue; border: 1px solid black; display: inline-block; width: 10px; height: 10px; margin-right: 5px;"></span> Proposed wetland</li> <li><span style="border: 1px solid black; display: inline-block; width: 10px; height: 10px; margin-right: 5px;"></span> Retained habitat (See note below)</li> <li><span style="border: 1px solid black; display: inline-block; width: 10px; height: 10px; margin-right: 5px;"></span> Enhanced habitat (See note below)</li> </ul> <p>Where hatching appears over the environmental mitigation this indicates either retained mitigation (vertical lines) or enhanced mitigation (crosshatch)</p>	  <p><b>PROPOSAL FOR CONSULTATION</b></p>	<p>Project <b>EAST WEST RAIL Permanent Drawings</b></p> <p>Drawing Title <b>Oxford to Bletchley Route Section 1 Sheet 03</b></p> <p>Drawing Number 133735-MWJ-Z0-XXX-DRG-CSE-000101</p> <p>Drawing Rev P01</p>
--	--	---	---	---	--



Contains OS data © Crown Copyright and database right (2026)  
License no. AC0000830606

- Draft Order Limits
- EWR alignment
- Chainage (metres)
- EWR existing alignment (by others)
- Bridges and retaining walls proposed
- Public Right of Way - existing
- Public Right of Way - proposed
- Public Right of Way - closed
- Public Right of Way - proposed by others

- Public Right of Way - closed by others
- EWR planned active travel route
- EWR planned active travel route (suitable for equestrians)
- Planned route by others
- River diversion
- Permanent highway (public and private)
- Engineering earthworks
- Maintenance compound
- Station or other building

- Work by others
- Drainage ditch
- Drainage pond
- Drainage attenuation tank (below ground)
- Drainage pumping station
- Noise barrier
- Proposed line of trees or hedgerow
- Enhanced line of trees or hedgerow
- Retained line of trees or hedgerow

- Flood compensation area
- Proposed grassland
- Proposed grassland and scattered trees
- Proposed woodland
- Proposed wetland
- Retained habitat (See note below)
- Enhanced habitat (See note below)

Where hatching appears over the environmental mitigation this indicates either retained mitigation (vertical lines) or enhanced mitigation (crosshatch)

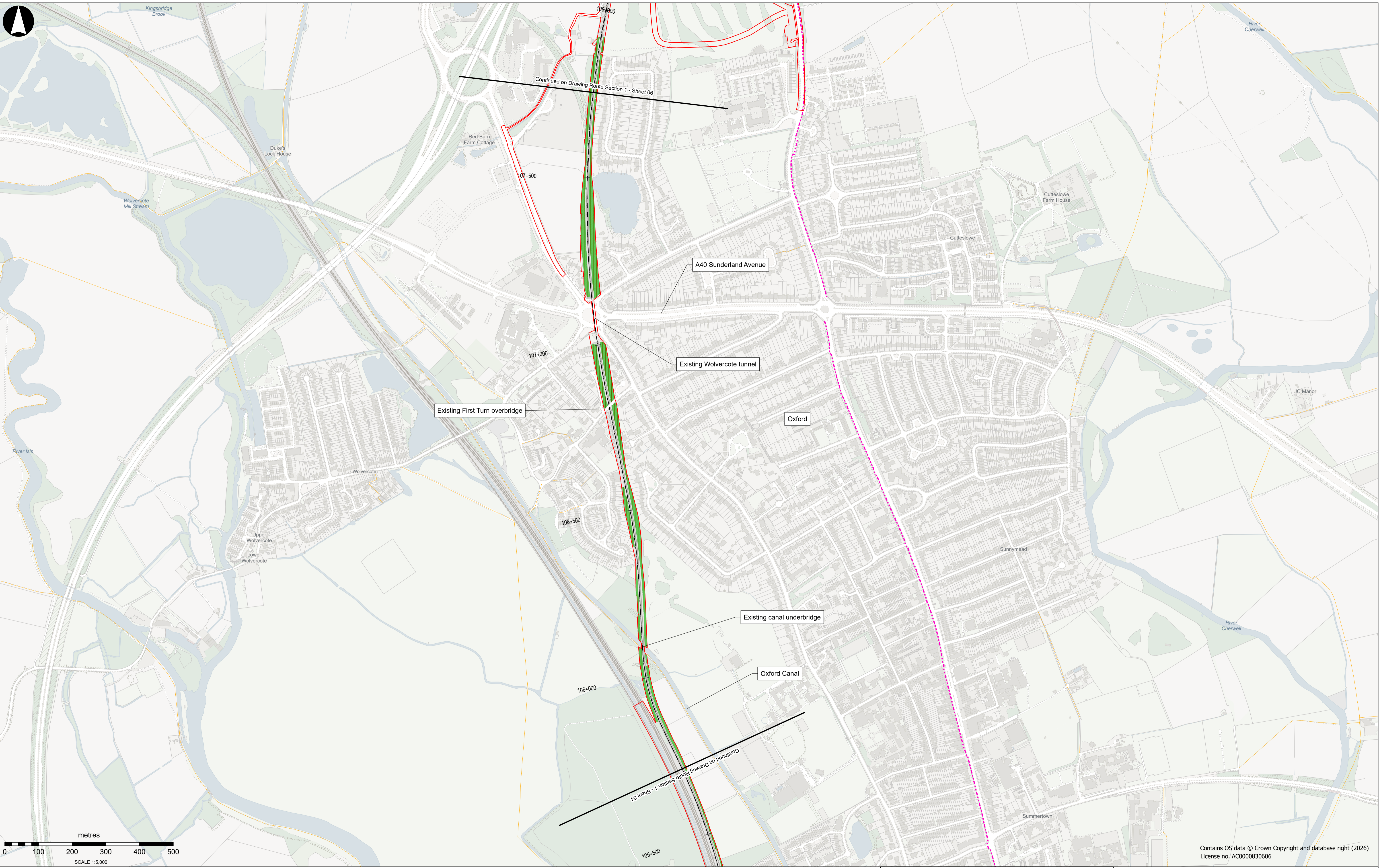


**PROPOSAL FOR CONSULTATION**

**EAST WEST RAIL  
Permanent Drawings**

**Oxford to Bletchley  
Route Section 1  
Sheet 04**

<small>Project</small>	
<small>Drawing Title</small>	
<small>Drawing Number</small>	133735-MWJ-Z0-XXX-DRG-CSE-000101
<small>Drawing Rev</small>	P01



Contains OS data © Crown Copyright and database right (2026)  
License no. AC0000830606

- Draft Order Limits
- EWR alignment
- Chainage (metres)
- EWR existing alignment (by others)
- Bridges and retaining walls proposed
- Public Right of Way - existing
- Public Right of Way - proposed
- Public Right of Way - closed
- Public Right of Way - proposed by others

- Public Right of Way - closed by others
- EWR planned active travel route
- EWR planned active travel route (suitable for equestrians)
- Planned route by others
- River diversion
- Permanent highway (public and private)
- Engineering earthworks
- Maintenance compound
- Station or other building

- Work by others
- Drainage ditch
- Drainage pond
- Drainage attenuation tank (below ground)
- Drainage pumping station
- Noise barrier
- Proposed line of trees or hedgerow
- Enhanced line of trees or hedgerow
- Retained line of trees or hedgerow

- Flood compensation area
- Proposed grassland
- Proposed grassland and scattered trees
- Proposed woodland
- Proposed wetland
- Retained habitat (See note below)
- Enhanced habitat (See note below)

Where hatching appears over the environmental mitigation this indicates either retained mitigation (vertical lines) or enhanced mitigation (crosshatch)

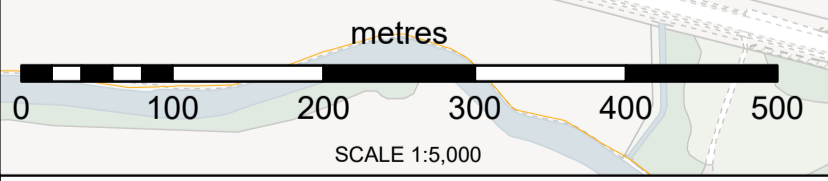
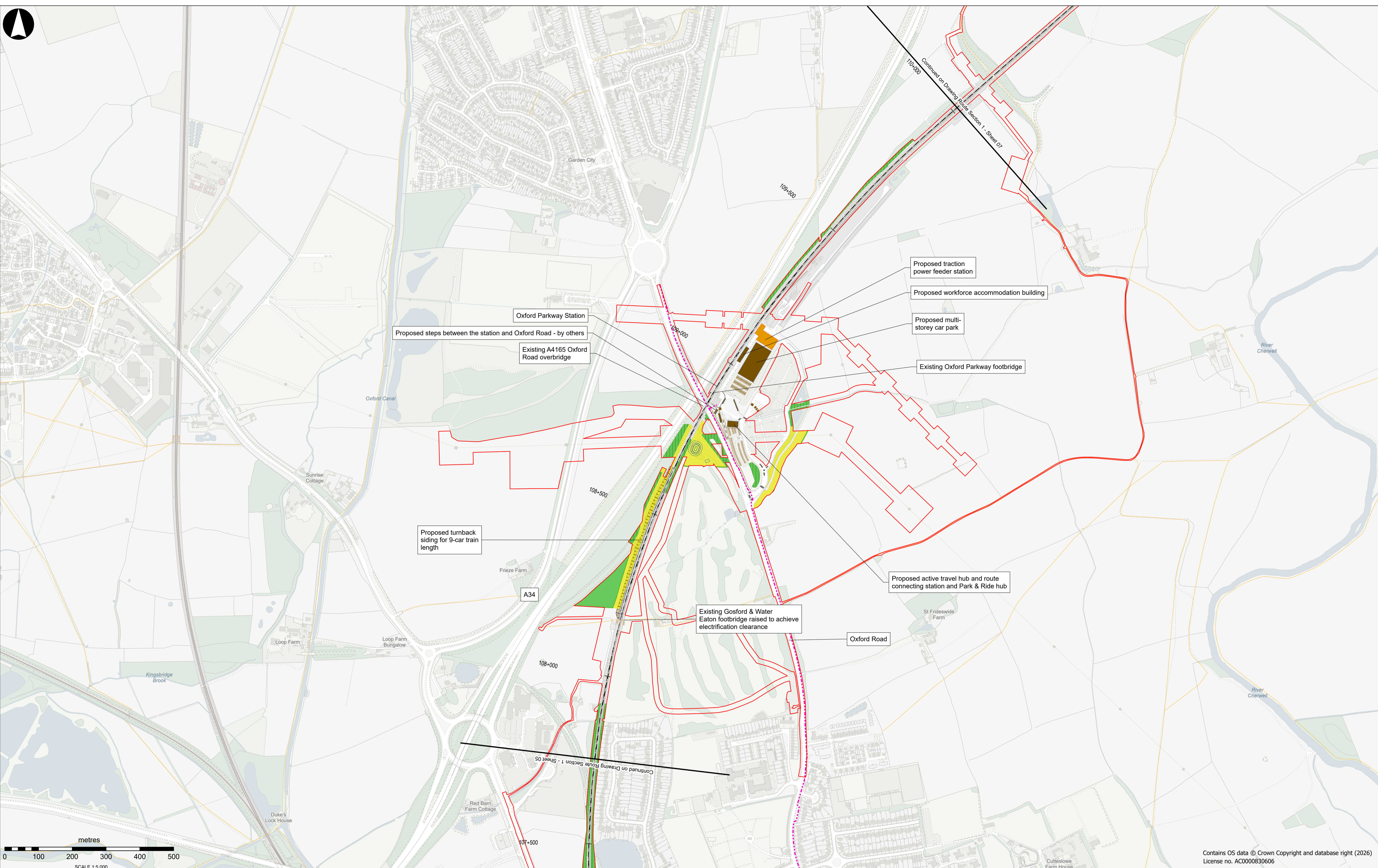



**PROPOSAL FOR CONSULTATION**

**EAST WEST RAIL  
Permanent Drawings**

**Oxford to Bletchley  
Route Section 1  
Sheet 05**

Project  Drawing Title  Drawing Number	133735-MWJ-Z0-XXX-DRG-CSE-000101 Drawing Rev <b>P01</b>
--	---



- Draft Order Limits
- EWR alignment
- Chainage (metres)
- EWR existing alignment (by others)
- Bridges and retaining walls proposed
- Public Right of Way - existing
- Public Right of Way - proposed
- Public Right of Way - closed
- Public Right of Way - proposed by others

- Public Right of Way - closed by others
- EWR planned active travel route
- EWR planned active travel route (suitable for equestrians)
- Planned route by others
- River diversion
- Permanent highway (public and private)
- Engineering earthworks
- Maintenance compound
- Station or other building

- Work by others
- Drainage ditch
- Drainage pond
- Drainage attenuation tank (below ground)
- Drainage pumping station
- Noise barrier
- Proposed line of trees or hedgerow
- Enhanced line of trees or hedgerow
- Retained line of trees or hedgerow

- Flood compensation area
- Proposed grassland
- Proposed grassland and scattered trees
- Proposed woodland
- Proposed wetland
- Retained habitat (See note below)
- Enhanced habitat (See note below)

Where hatching appears over the environmental mitigation this indicates either retained mitigation (vertical lines) or enhanced mitigation (crosshatch)



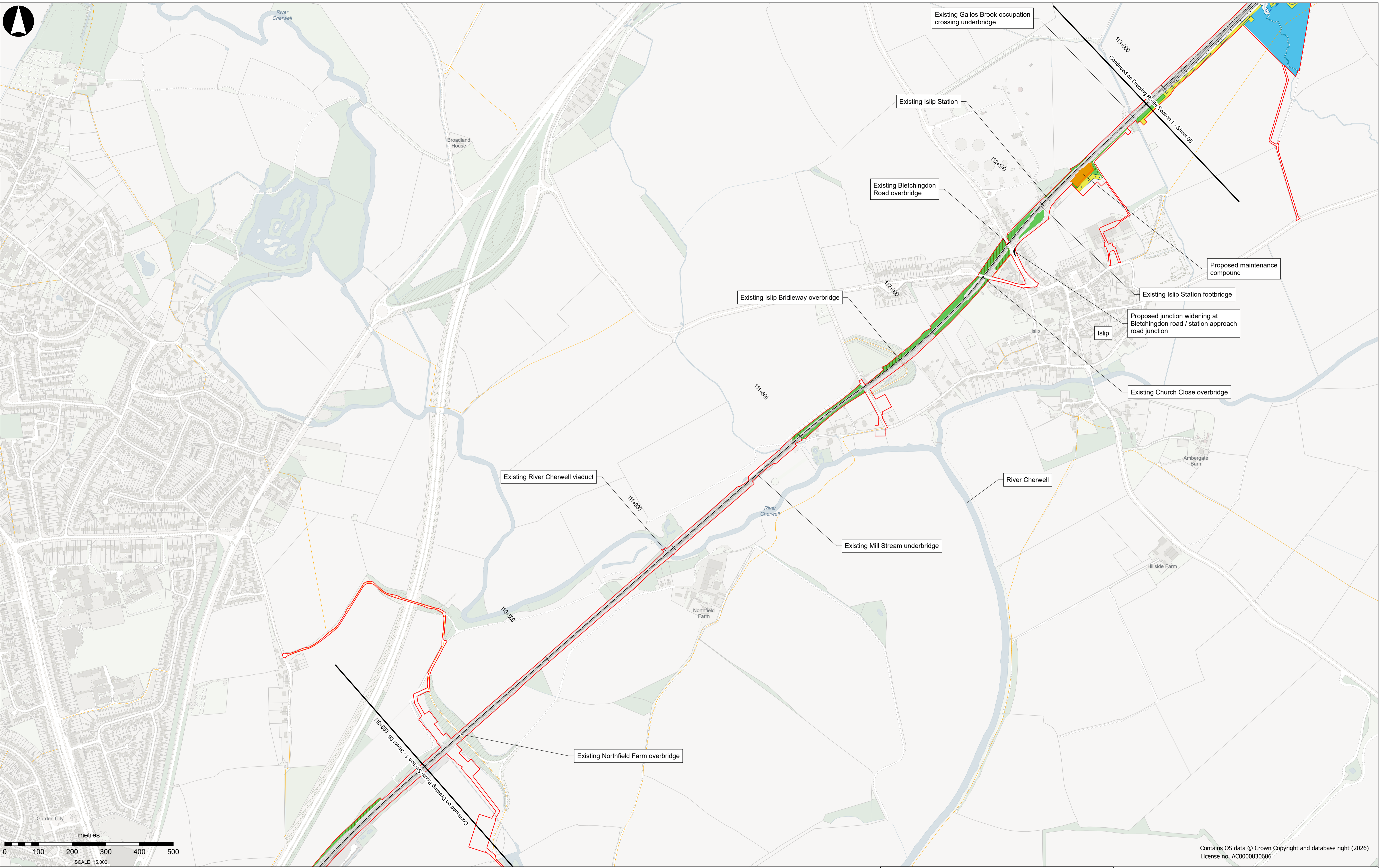
**PROPOSAL FOR CONSULTATION**

Contains OS data © Crown Copyright and database right (2026)  
License no. AC0000830606

**EAST WEST RAIL  
Permanent Drawings**

**Oxford to Bletchley  
Route Section 1  
Sheet 06**

Project	
Drawing Title	<b>Oxford to Bletchley Route Section 1 Sheet 06</b>
Drawing Number	133735-MWJ-Z0-XXX-DRG-CSE-000101
Drawing Rev	P01

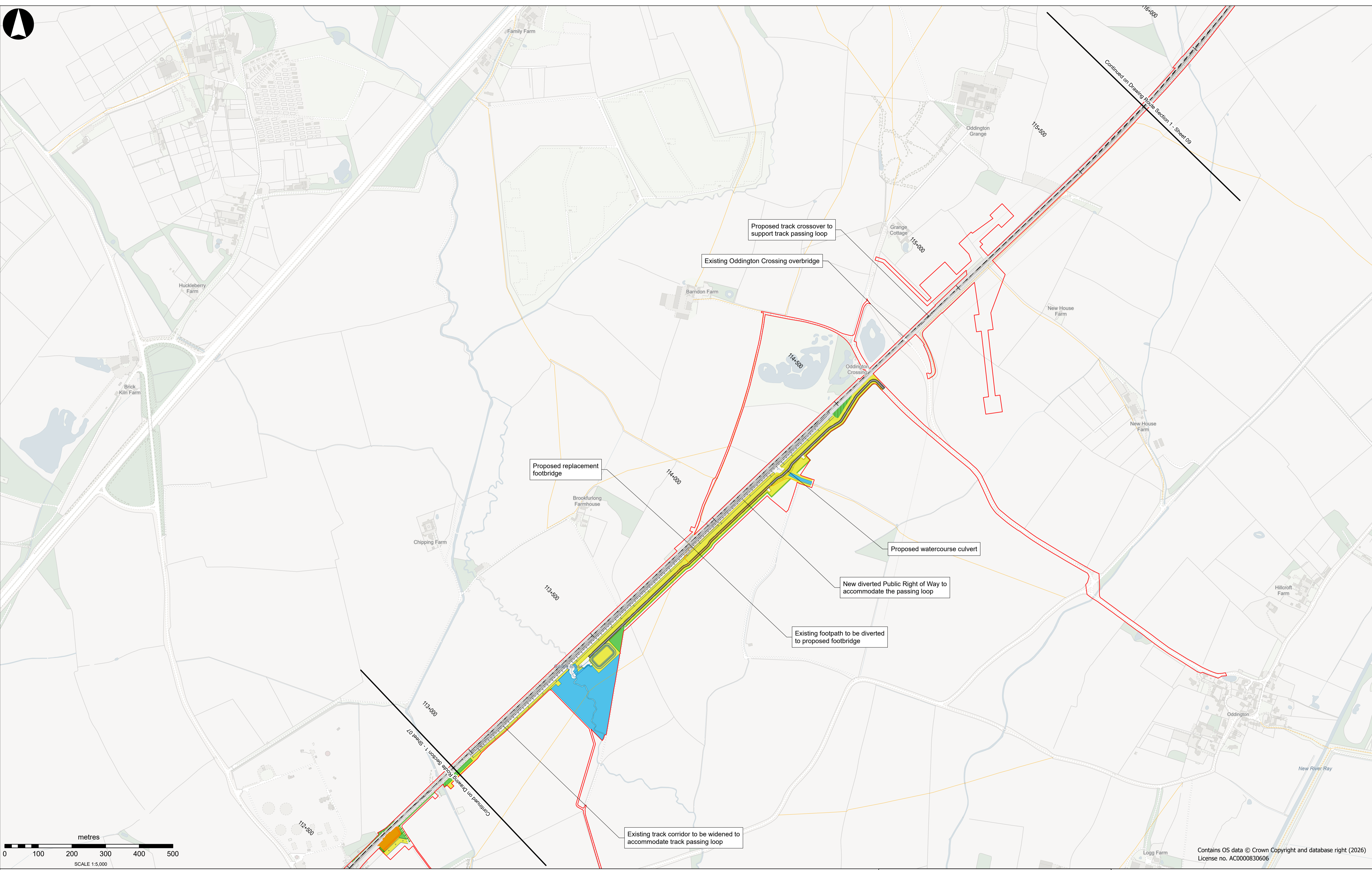



<ul style="list-style-type: none"> <li><span style="border: 1px solid red; display: inline-block; width: 10px; height: 10px; margin-right: 5px;"></span> Draft Order Limits</li> <li><span style="border-bottom: 1px dashed black; width: 10px; margin-right: 5px;"></span> EWR alignment</li> <li><span style="border-bottom: 1px dotted black; width: 10px; margin-right: 5px;"></span> Chainage (metres)</li> <li><span style="border-bottom: 1px solid grey; width: 10px; margin-right: 5px;"></span> EWR existing alignment (by others)</li> <li><span style="border-bottom: 1px solid black; width: 10px; margin-right: 5px;"></span> Bridges and retaining walls proposed</li> <li><span style="border-bottom: 1px solid orange; width: 10px; margin-right: 5px;"></span> Public Right of Way - existing</li> <li><span style="border-bottom: 1px solid yellow; width: 10px; margin-right: 5px;"></span> Public Right of Way - proposed</li> <li><span style="border-bottom: 1px solid red; width: 10px; margin-right: 5px;"></span> Public Right of Way - closed</li> <li><span style="border-bottom: 1px solid blue; width: 10px; margin-right: 5px;"></span> Public Right of Way - proposed by others</li> </ul>	<ul style="list-style-type: none"> <li><span style="color: blue; font-weight: bold;">x x x</span> Public Right of Way - closed by others</li> <li><span style="color: purple; font-weight: bold;">—</span> EWR planned active travel route</li> <li><span style="color: purple; font-weight: bold;">⋯</span> EWR planned active travel route (suitable for equestrians)</li> <li><span style="color: magenta; font-weight: bold;">⋯</span> Planned route by others</li> <li><span style="color: lightblue; font-weight: bold;">—</span> River diversion</li> <li><span style="background-color: grey; width: 10px; height: 10px; display: inline-block; margin-right: 5px;"></span> Permanent highway (public and private)</li> <li><span style="background-color: brown; width: 10px; height: 10px; display: inline-block; margin-right: 5px;"></span> Engineering earthworks</li> <li><span style="background-color: orange; width: 10px; height: 10px; display: inline-block; margin-right: 5px;"></span> Maintenance compound</li> <li><span style="background-color: darkbrown; width: 10px; height: 10px; display: inline-block; margin-right: 5px;"></span> Station or other building</li> </ul>	<ul style="list-style-type: none"> <li><span style="border-bottom: 1px solid grey; width: 10px; margin-right: 5px;"></span> Work by others</li> <li><span style="border-bottom: 1px solid blue; width: 10px; margin-right: 5px;"></span> Drainage ditch</li> <li><span style="border-bottom: 1px solid blue; width: 10px; margin-right: 5px;"></span> Drainage pond</li> <li><span style="border-bottom: 1px solid blue; width: 10px; margin-right: 5px;"></span> Drainage attenuation tank (below ground)</li> <li><span style="border-bottom: 1px solid blue; width: 10px; margin-right: 5px;"></span> Drainage pumping station</li> <li><span style="border-bottom: 1px solid blue; width: 10px; margin-right: 5px;"></span> Noise barrier</li> <li><span style="border-bottom: 1px solid green; width: 10px; margin-right: 5px;"></span> Proposed line of trees or hedgerow</li> <li><span style="border-bottom: 1px solid green; width: 10px; margin-right: 5px;"></span> Enhanced line of trees or hedgerow</li> <li><span style="border-bottom: 1px solid green; width: 10px; margin-right: 5px;"></span> Retained line of trees or hedgerow</li> </ul>	<ul style="list-style-type: none"> <li><span style="background-color: yellow; width: 10px; height: 10px; display: inline-block; margin-right: 5px;"></span> Flood compensation area</li> <li><span style="background-color: yellow; border: 1px dashed black; width: 10px; height: 10px; display: inline-block; margin-right: 5px;"></span> Proposed grassland</li> <li><span style="background-color: yellow; border: 1px dashed black; width: 10px; height: 10px; display: inline-block; margin-right: 5px;"></span> Proposed grassland and scattered trees</li> <li><span style="background-color: green; width: 10px; height: 10px; display: inline-block; margin-right: 5px;"></span> Proposed woodland</li> <li><span style="background-color: blue; width: 10px; height: 10px; display: inline-block; margin-right: 5px;"></span> Proposed wetland</li> <li><span style="border: 1px solid grey; width: 10px; height: 10px; display: inline-block; margin-right: 5px;"></span> Retained habitat (See note below)</li> <li><span style="border: 1px solid grey; width: 10px; height: 10px; display: inline-block; margin-right: 5px;"></span> Enhanced habitat (See note below)</li> </ul> <p>Where hatching appears over the environmental mitigation this indicates either retained mitigation (vertical lines) or enhanced mitigation (crosshatch)</p>
--	---	--	---

**PROPOSAL FOR CONSULTATION**

Project <p style="text-align: center;"><b>EAST WEST RAIL Permanent Drawings</b></p>	Drawing Title <p style="text-align: center;"><b>Oxford to Bletchley Route Section 1 Sheet 07</b></p>
Drawing Number <p style="text-align: center;">133735-MWJ-Z0-XXX-DRG-CSE-000101</p>	Drawing Rev <p style="text-align: center;">P01</p>

Contains OS data © Crown Copyright and database right (2026)  
License no. AC0000830606



- Draft Order Limits
- EWR alignment
- Chainage (metres)
- EWR existing alignment (by others)
- Bridges and retaining walls proposed
- Public Right of Way - existing
- Public Right of Way - proposed
- Public Right of Way - closed
- Public Right of Way - proposed by others

- x x x Public Right of Way - closed by others
- EWR planned active travel route
- - - EWR planned active travel route (suitable for equestrians)
- · - · - Planned route by others
- River diversion
- Permanent highway (public and private)
- Engineering earthworks
- Maintenance compound
- Station or other building

- Work by others
- Drainage ditch
- Drainage pond
- Drainage attenuation tank (below ground)
- Drainage pumping station
- Noise barrier
- Proposed line of trees or hedgerow
- Enhanced line of trees or hedgerow
- Retained line of trees or hedgerow

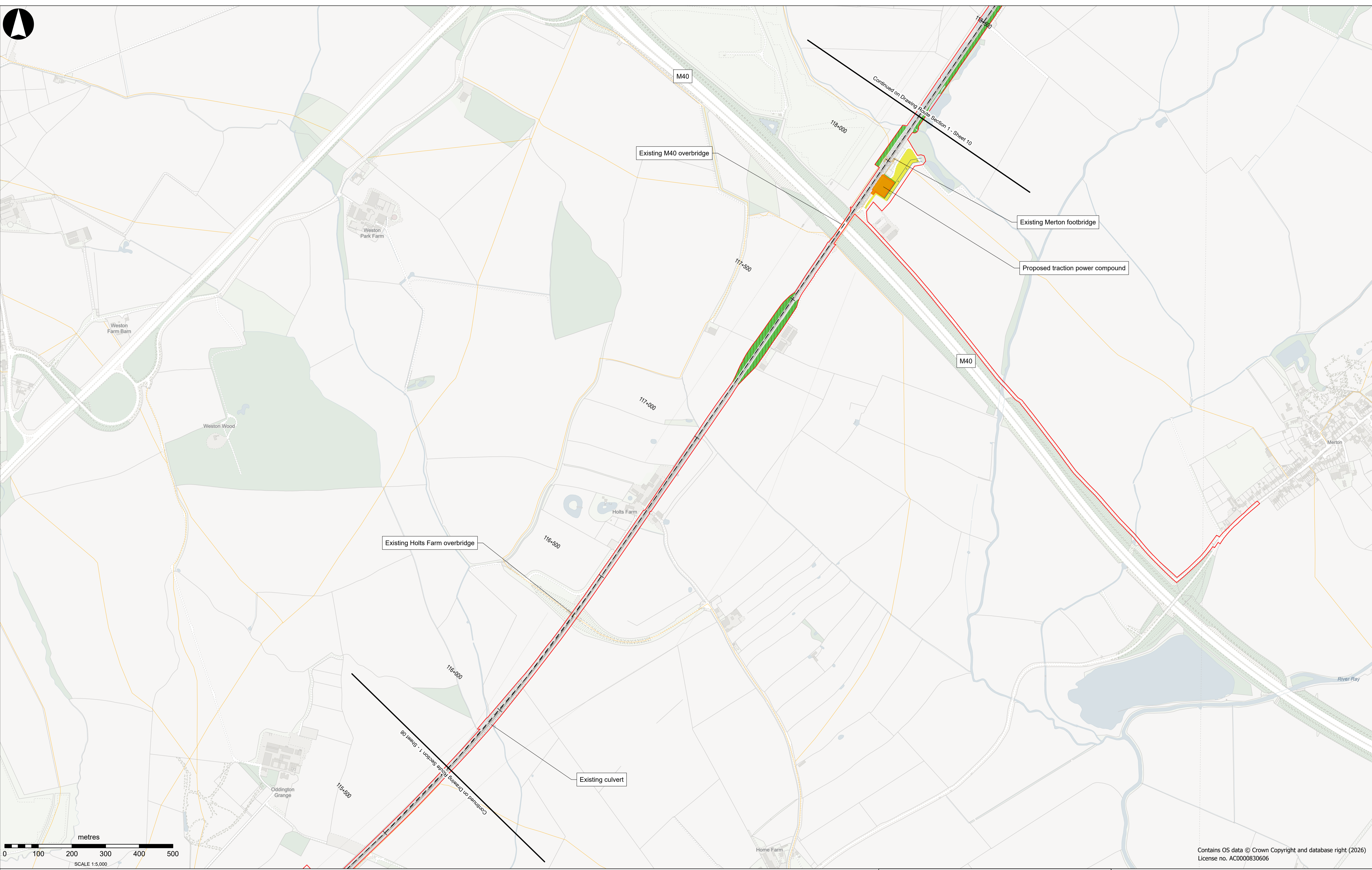
- Flood compensation area
  - Proposed grassland
  - Proposed grassland and scattered trees
  - Proposed woodland
  - Proposed wetland
  - Retained habitat (See note below)
  - Enhanced habitat (See note below)
- Where hatching appears over the environmental mitigation this indicates either retained mitigation (vertical lines) or enhanced mitigation (crosshatch)



**PROPOSAL FOR CONSULTATION**

<p>Project</p> <p style="text-align: center;"><b>EAST WEST RAIL Permanent Drawings</b></p>	<p>Drawing Title</p> <p style="text-align: center;"><b>Oxford to Bletchley Route Section 1 Sheet 08</b></p>
<p>Drawing Number</p> <p style="text-align: center;">133735-MWJ-Z0-XXX-DRG-CSE-000101</p>	<p>Drawing Rev</p> <p style="text-align: right;">P01</p>

Contains OS data © Crown Copyright and database right (2026)  
License no. AC0000830606



Contains OS data © Crown Copyright and database right (2026)  
License no. AC0000830606

- Draft Order Limits
- EWR alignment
- Chainage (metres)
- EWR existing alignment (by others)
- Bridges and retaining walls proposed
- Public Right of Way - existing
- Public Right of Way - proposed
- Public Right of Way - closed
- Public Right of Way - proposed by others

- x x x Public Right of Way - closed by others
- EWR planned active travel route
- - - EWR planned active travel route (suitable for equestrians)
- - - Planned route by others
- River diversion
- Permanent highway (public and private)
- Engineering earthworks
- Maintenance compound
- Station or other building

- Work by others
- Drainage ditch
- Drainage pond
- Drainage attenuation tank (below ground)
- Drainage pumping station
- Noise barrier
- Proposed line of trees or hedgerow
- Enhanced line of trees or hedgerow
- Retained line of trees or hedgerow

- Flood compensation area
- Proposed grassland
- Proposed grassland and scattered trees
- Proposed woodland
- Proposed wetland
- Retained habitat (See note below)
- Enhanced habitat (See note below)

Where hatching appears over the environmental mitigation this indicates either retained mitigation (vertical lines) or enhanced mitigation (crosshatch)

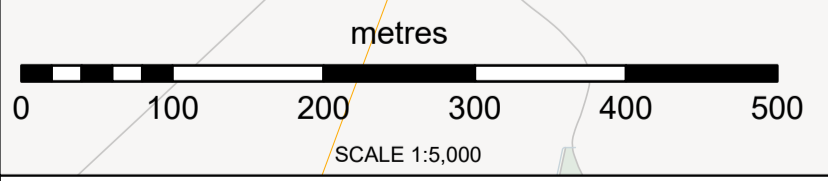
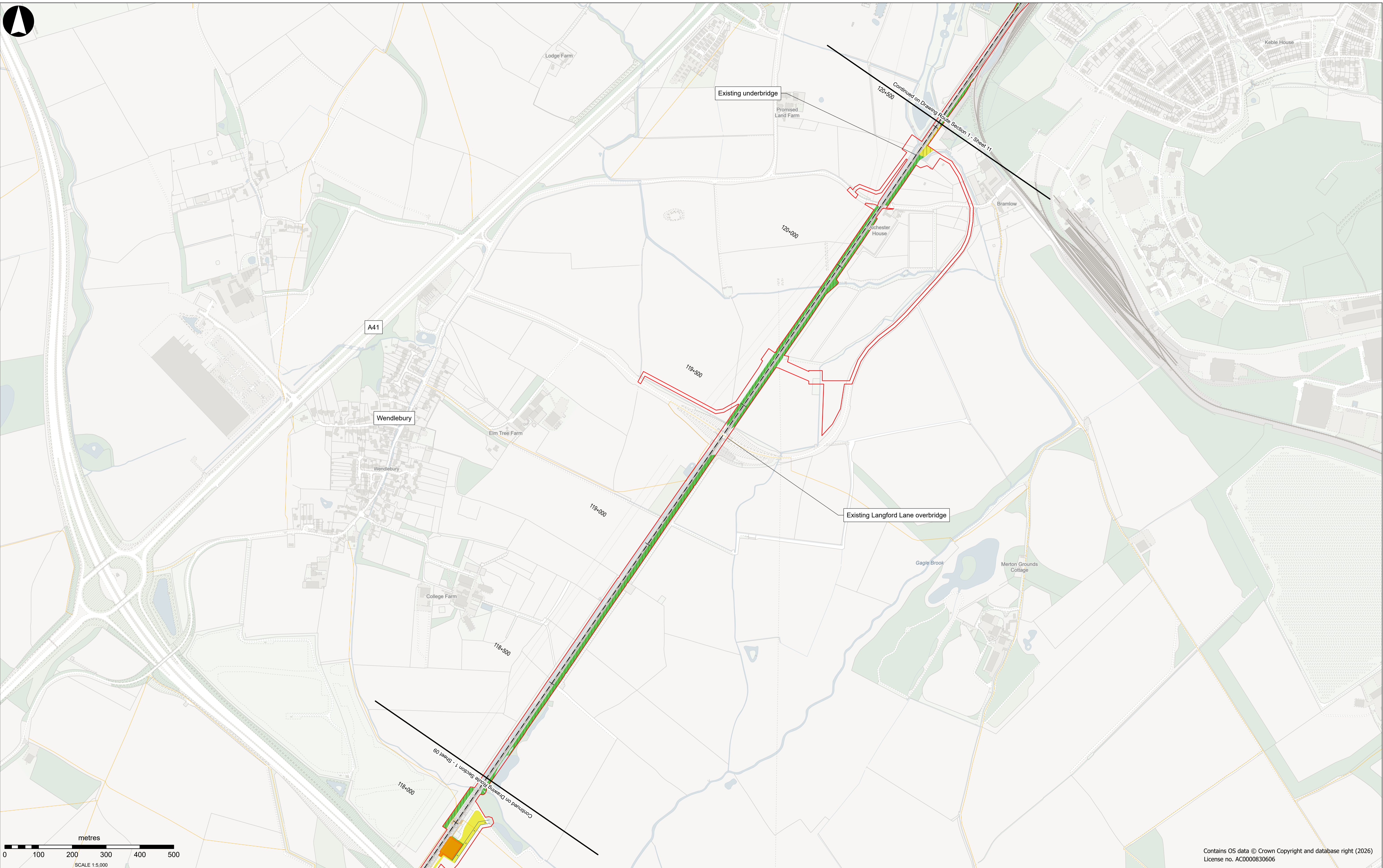


**PROPOSAL FOR CONSULTATION**



**EAST WEST RAIL  
Permanent Drawings**

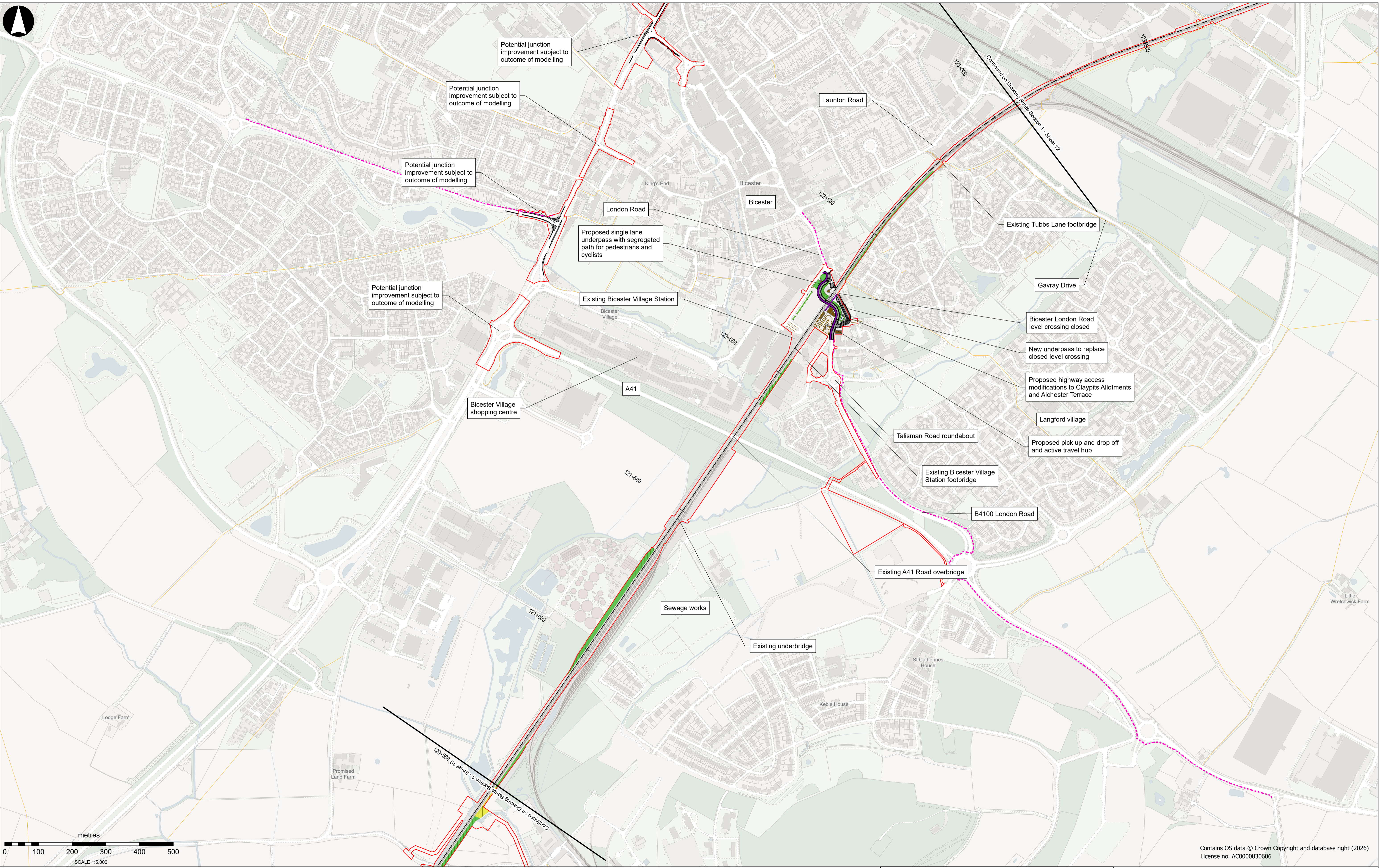
**Oxford to Bletchley  
Route Section 1  
Sheet 09**

Project	
Drawing Title	
Drawing Number	133735-MWJ-Z0-XXX-DRG-CSE-000101
Drawing Rev	P01



Contains OS data © Crown Copyright and database right (2026)  
License no. AC0000830606

<ul style="list-style-type: none"> <li><span style="border: 1px solid red; display: inline-block; width: 10px; height: 10px; margin-right: 5px;"></span> Draft Order Limits</li> <li><span style="border-bottom: 1px dashed black; width: 10px; margin-right: 5px;"></span> EWR alignment</li> <li><span style="border-bottom: 1px solid black; width: 10px; margin-right: 5px;"></span> Chainage (metres)</li> <li><span style="border-bottom: 1px solid grey; width: 10px; margin-right: 5px;"></span> EWR existing alignment (by others)</li> <li><span style="border-bottom: 1px solid white; width: 10px; margin-right: 5px;"></span> Bridges and retaining walls proposed</li> <li><span style="border-bottom: 1px solid orange; width: 10px; margin-right: 5px;"></span> Public Right of Way - existing</li> <li><span style="border-bottom: 1px solid yellow; width: 10px; margin-right: 5px;"></span> Public Right of Way - proposed</li> <li><span style="border-bottom: 1px solid red; width: 10px; margin-right: 5px;"></span> Public Right of Way - closed</li> <li><span style="border-bottom: 1px solid blue; width: 10px; margin-right: 5px;"></span> Public Right of Way - proposed by others</li> </ul>	<ul style="list-style-type: none"> <li><span style="border-bottom: 1px dashed blue; width: 10px; margin-right: 5px;"></span> Public Right of Way - closed by others</li> <li><span style="border-bottom: 1px solid purple; width: 10px; margin-right: 5px;"></span> EWR planned active travel route</li> <li><span style="border-bottom: 1px dotted purple; width: 10px; margin-right: 5px;"></span> EWR planned active travel route (suitable for equestrians)</li> <li><span style="border-bottom: 1px dashed magenta; width: 10px; margin-right: 5px;"></span> Planned route by others</li> <li><span style="border-bottom: 1px solid lightblue; width: 10px; margin-right: 5px;"></span> River diversion</li> <li><span style="background-color: grey; width: 10px; height: 10px; margin-right: 5px;"></span> Permanent highway (public and private)</li> <li><span style="background-color: brown; width: 10px; height: 10px; margin-right: 5px;"></span> Engineering earthworks</li> <li><span style="background-color: orange; width: 10px; height: 10px; margin-right: 5px;"></span> Maintenance compound</li> <li><span style="background-color: darkbrown; width: 10px; height: 10px; margin-right: 5px;"></span> Station or other building</li> </ul>	<ul style="list-style-type: none"> <li><span style="border-bottom: 1px solid grey; width: 10px; margin-right: 5px;"></span> Work by others</li> <li><span style="border-bottom: 1px solid blue; width: 10px; margin-right: 5px;"></span> Drainage ditch</li> <li><span style="border-bottom: 1px solid blue; width: 10px; margin-right: 5px;"></span> Drainage pond</li> <li><span style="border-bottom: 1px solid blue; width: 10px; margin-right: 5px;"></span> Drainage attenuation tank (below ground)</li> <li><span style="border-bottom: 1px solid blue; width: 10px; margin-right: 5px;"></span> Drainage pumping station</li> <li><span style="border-bottom: 1px solid pink; width: 10px; margin-right: 5px;"></span> Noise barrier</li> <li><span style="border-bottom: 1px solid green; width: 10px; margin-right: 5px;"></span> Proposed line of trees or hedgerow</li> <li><span style="border-bottom: 1px dashed green; width: 10px; margin-right: 5px;"></span> Enhanced line of trees or hedgerow</li> <li><span style="border-bottom: 1px solid green; width: 10px; margin-right: 5px;"></span> Retained line of trees or hedgerow</li> </ul>	<ul style="list-style-type: none"> <li><span style="border-bottom: 1px dashed blue; width: 10px; margin-right: 5px;"></span> Flood compensation area</li> <li><span style="background-color: yellow; width: 10px; height: 10px; margin-right: 5px;"></span> Proposed grassland</li> <li><span style="background-color: yellow; border: 1px dashed black; width: 10px; height: 10px; margin-right: 5px;"></span> Proposed grassland and scattered trees</li> <li><span style="background-color: green; width: 10px; height: 10px; margin-right: 5px;"></span> Proposed woodland</li> <li><span style="background-color: lightblue; width: 10px; height: 10px; margin-right: 5px;"></span> Proposed wetland</li> <li><span style="background-color: grey; border: 1px solid black; width: 10px; height: 10px; margin-right: 5px;"></span> Retained habitat (See note below)</li> <li><span style="background-color: white; border: 1px solid black; width: 10px; height: 10px; margin-right: 5px;"></span> Enhanced habitat (See note below)</li> </ul> <p>Where hatching appears over the environmental mitigation this indicates either retained mitigation (vertical lines) or enhanced mitigation (crosshatch)</p>	  <p><b>PROPOSAL FOR CONSULTATION</b></p>	<p>Project <b>EAST WEST RAIL Permanent Drawings</b></p> <p>Drawing Title <b>Oxford to Bletchley Route Section 1 Sheet 10</b></p> <p>Drawing Number 133735-MWJ-Z0-XXX-DRG-CSE-000101</p> <p style="text-align: right;">Drawing Rev <b>P01</b></p>
---	--	---	--	---	--



- Draft Order Limits
- EWR alignment
- Chainage (metres)
- EWR existing alignment (by others)
- Bridges and retaining walls proposed
- Public Right of Way - existing
- Public Right of Way - proposed
- Public Right of Way - closed
- Public Right of Way - proposed by others

- x x x Public Right of Way - closed by others
- EWR planned active travel route
- - - EWR planned active travel route (suitable for equestrians)
- - - Planned route by others
- River diversion
- Permanent highway (public and private)
- Engineering earthworks
- Maintenance compound
- Station or other building

- Work by others
- Drainage ditch
- Drainage pond
- Drainage attenuation tank (below ground)
- Drainage pumping station
- Noise barrier
- Proposed line of trees or hedgerow
- Enhanced line of trees or hedgerow
- Retained line of trees or hedgerow

- Flood compensation area
- Proposed grassland
- Proposed grassland and scattered trees
- Proposed woodland
- Proposed wetland
- Retained habitat (See note below)
- Enhanced habitat (See note below)

Where hatching appears over the environmental mitigation this indicates either retained mitigation (vertical lines) or enhanced mitigation (crosshatch)



**PROPOSAL FOR CONSULTATION**

Contains OS data © Crown Copyright and database right (2026)  
License no. AC0000830606

**EAST WEST RAIL  
Permanent Drawings**

**Oxford to Bletchley  
Route Section 1  
Sheet 11**

Project Drawing Title Drawing Number	Project <b>EAST WEST RAIL Permanent Drawings</b> <b>Oxford to Bletchley Route Section 1 Sheet 11</b> Drawing Number <b>133735-MWJ-Z0-XXX-DRG-CSE-000101</b>
Drawing Rev	<b>P01</b>



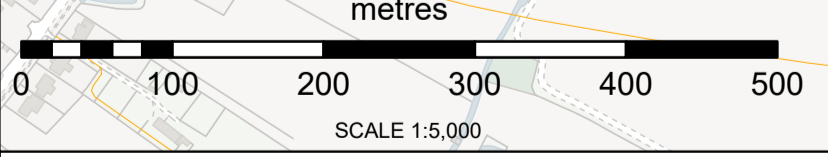
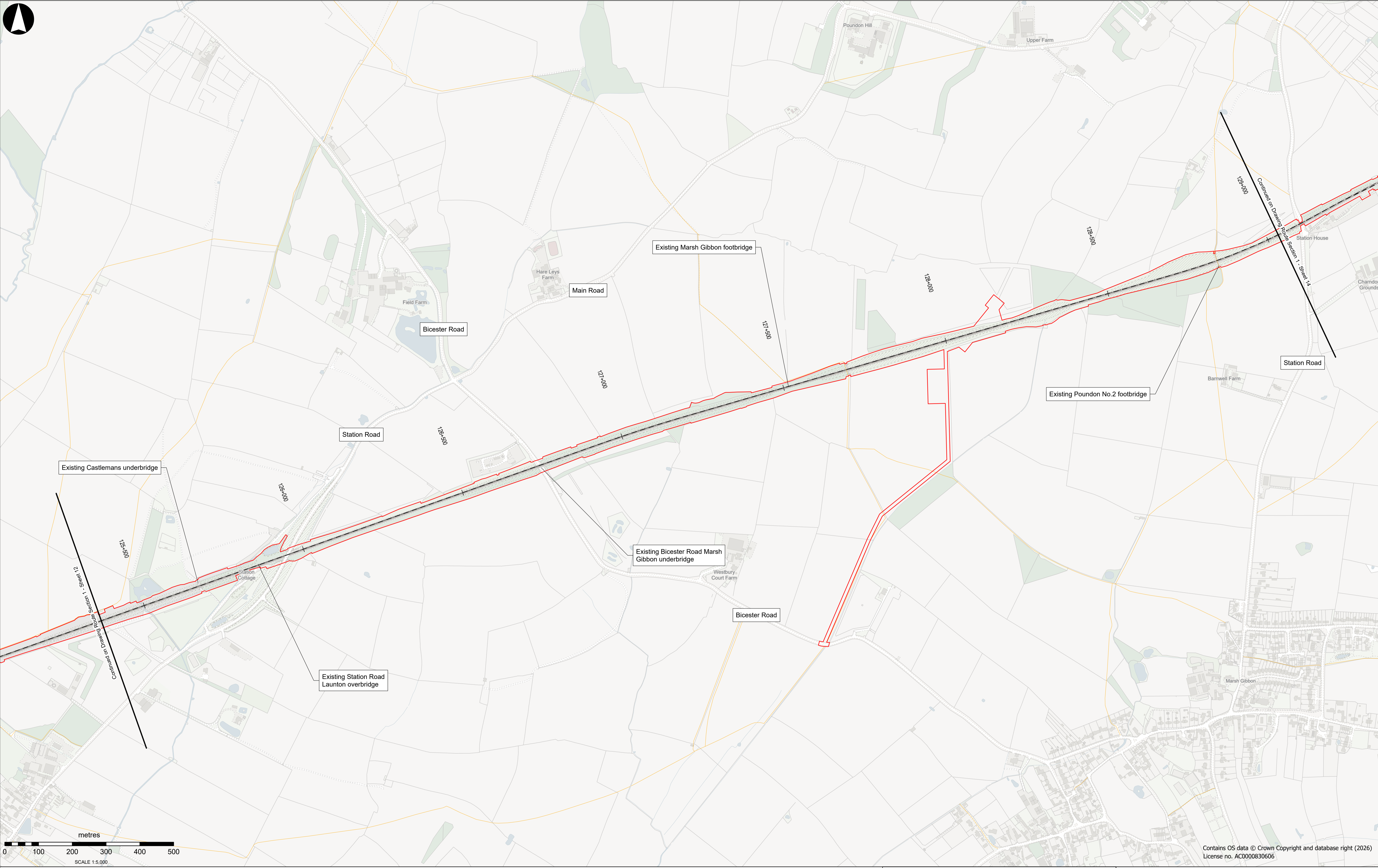
- |  |  |  |
|--|--|--|
| <ul style="list-style-type: none"> <li><span style="border: 1px solid red; display: inline-block; width: 10px; height: 10px; margin-right: 5px;"></span> Draft Order Limits</li> <li><span style="border-bottom: 1px dashed black; width: 10px; margin-right: 5px;"></span> EWR alignment</li> <li><span style="border-bottom: 1px solid black; width: 10px; margin-right: 5px;"></span> Chainage (metres)</li> <li><span style="border-bottom: 1px solid grey; width: 10px; margin-right: 5px;"></span> EWR existing alignment (by others)</li> <li><span style="border-bottom: 1px solid grey; width: 10px; margin-right: 5px;"></span> Bridges and retaining walls proposed</li> <li><span style="border-bottom: 1px solid grey; width: 10px; margin-right: 5px;"></span> Public Right of Way - existing</li> <li><span style="border-bottom: 1px solid orange; width: 10px; margin-right: 5px;"></span> Public Right of Way - proposed</li> <li><span style="border-bottom: 1px solid red; width: 10px; margin-right: 5px;"></span> Public Right of Way - closed</li> <li><span style="border-bottom: 1px solid blue; width: 10px; margin-right: 5px;"></span> Public Right of Way - proposed by others</li> </ul> | <ul style="list-style-type: none"> <li><span style="color: blue; font-weight: bold;">x x x</span> Public Right of Way - closed by others</li> <li><span style="color: purple; font-weight: bold;">x x x</span> EWR planned active travel route</li> <li><span style="color: purple; font-weight: bold;">x x x</span> EWR planned active travel route (suitable for equestrians)</li> <li><span style="color: magenta; font-weight: bold;">x x x</span> Planned route by others</li> <li><span style="color: blue; font-weight: bold;">x x x</span> River diversion</li> <li><span style="background-color: grey; width: 10px; height: 10px; margin-right: 5px;"></span> Permanent highway (public and private)</li> <li><span style="background-color: orange; width: 10px; height: 10px; margin-right: 5px;"></span> Engineering earthworks</li> <li><span style="background-color: brown; width: 10px; height: 10px; margin-right: 5px;"></span> Maintenance compound</li> <li><span style="background-color: darkbrown; width: 10px; height: 10px; margin-right: 5px;"></span> Station or other building</li> </ul> | <ul style="list-style-type: none"> <li><span style="border-bottom: 1px solid grey; width: 10px; margin-right: 5px;"></span> Work by others</li> <li><span style="border-bottom: 1px solid blue; width: 10px; margin-right: 5px;"></span> Drainage ditch</li> <li><span style="border-bottom: 1px solid blue; width: 10px; margin-right: 5px;"></span> Drainage pond</li> <li><span style="border-bottom: 1px solid blue; width: 10px; margin-right: 5px;"></span> Drainage attenuation tank (below ground)</li> <li><span style="border-bottom: 1px solid blue; width: 10px; margin-right: 5px;"></span> Drainage pumping station</li> <li><span style="border-bottom: 1px solid blue; width: 10px; margin-right: 5px;"></span> Noise barrier</li> <li><span style="border-bottom: 1px solid green; width: 10px; margin-right: 5px;"></span> Proposed line of trees or hedgerow</li> <li><span style="border-bottom: 1px solid green; width: 10px; margin-right: 5px;"></span> Enhanced line of trees or hedgerow</li> <li><span style="border-bottom: 1px solid green; width: 10px; margin-right: 5px;"></span> Retained line of trees or hedgerow</li> </ul> |
|--|--|--|

- Flood compensation area
  - Proposed grassland
  - Proposed grassland and scattered trees
  - Proposed woodland
  - Proposed wetland
  - Retained habitat (See note below)
  - Enhanced habitat (See note below)
- Where hatching appears over the environmental mitigation this indicates either retained mitigation (vertical lines) or enhanced mitigation (crosshatch)

**PROPOSAL FOR CONSULTATION**

Project <p style="text-align: center;"><b>EAST WEST RAIL Permanent Drawings</b></p>	Drawing Title <p style="text-align: center;"><b>Oxford to Bletchley Route Section 1 Sheet 12</b></p>
Drawing Number <p style="text-align: center;">133735-MWJ-Z0-XXX-DRG-CSE-000101</p>	Drawing Rev <p style="text-align: center;">P01</p>

Contains OS data © Crown Copyright and database right (2026)  
License no. AC0000830606



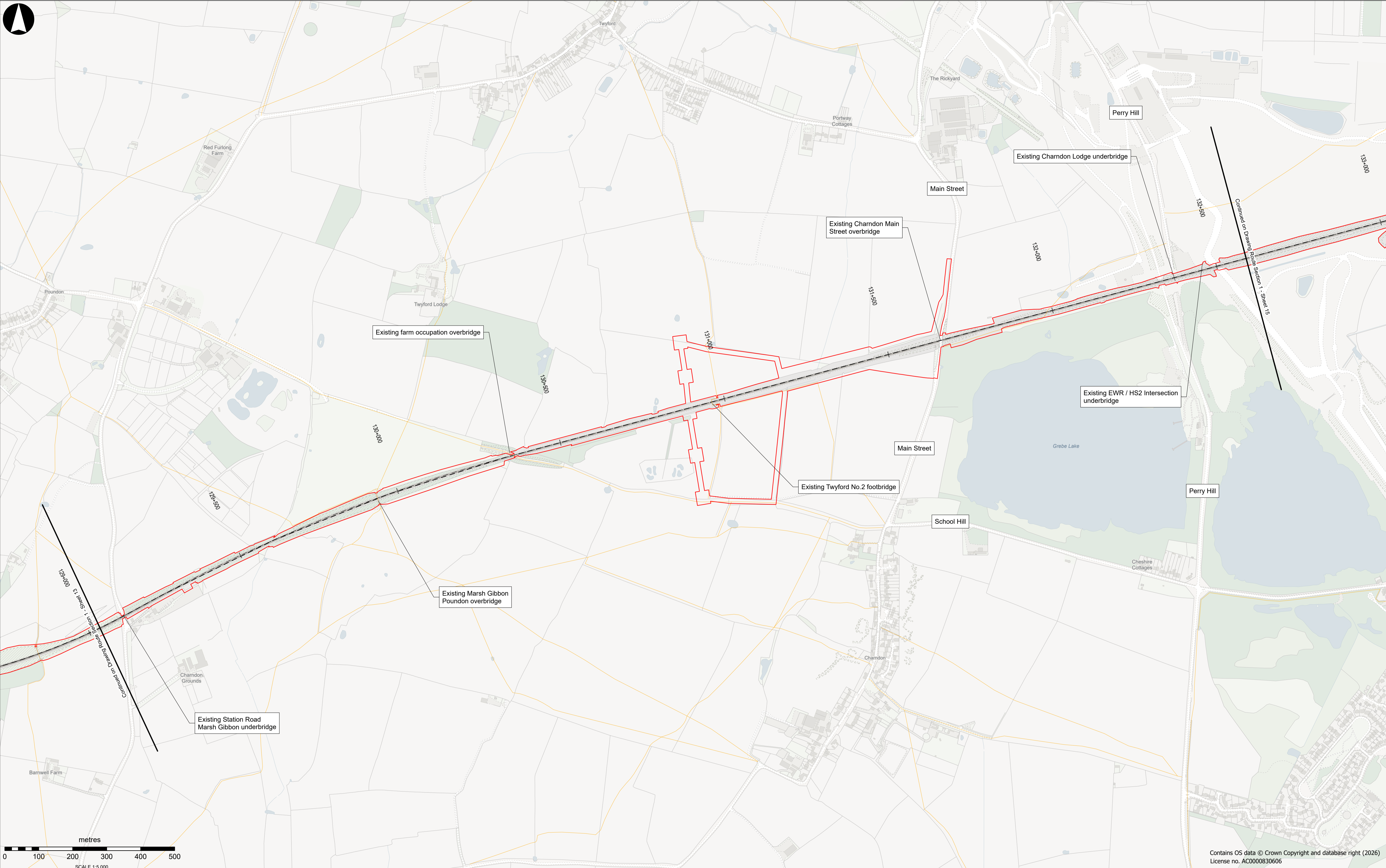
Contains OS data © Crown Copyright and database right (2026)  
License no. AC0000830606

<ul style="list-style-type: none"> <li><span style="border: 1px solid red; display: inline-block; width: 10px; height: 10px; margin-right: 5px;"></span> Draft Order Limits</li> <li><span style="border-bottom: 1px dashed black; width: 10px; margin-right: 5px;"></span> EWR alignment</li> <li><span style="border-bottom: 1px solid black; width: 10px; margin-right: 5px;"></span> Chainage (metres)</li> <li><span style="border-bottom: 1px solid grey; width: 10px; margin-right: 5px;"></span> EWR existing alignment (by others)</li> <li><span style="border-bottom: 1px solid black; width: 10px; margin-right: 5px;"></span> Bridges and retaining walls proposed</li> <li><span style="border-bottom: 1px solid black; width: 10px; margin-right: 5px;"></span> Public Right of Way - existing</li> <li><span style="border-bottom: 1px solid orange; width: 10px; margin-right: 5px;"></span> Public Right of Way - proposed</li> <li><span style="border-bottom: 1px solid red; width: 10px; margin-right: 5px;"></span> Public Right of Way - closed</li> <li><span style="border-bottom: 1px solid blue; width: 10px; margin-right: 5px;"></span> Public Right of Way - proposed by others</li> </ul>	<ul style="list-style-type: none"> <li><span style="color: blue; font-weight: bold;">x x x</span> Public Right of Way - closed by others</li> <li><span style="color: purple; font-weight: bold;">—</span> EWR planned active travel route</li> <li><span style="color: purple; font-weight: bold;">- - -</span> EWR planned active travel route (suitable for equestrians)</li> <li><span style="color: magenta; font-weight: bold;">- - -</span> Planned route by others</li> <li><span style="color: lightblue; font-weight: bold;">—</span> River diversion</li> <li><span style="background-color: grey; width: 10px; height: 10px; margin-right: 5px;"></span> Permanent highway (public and private)</li> <li><span style="background-color: brown; width: 10px; height: 10px; margin-right: 5px;"></span> Engineering earthworks</li> <li><span style="background-color: orange; width: 10px; height: 10px; margin-right: 5px;"></span> Maintenance compound</li> <li><span style="background-color: darkbrown; width: 10px; height: 10px; margin-right: 5px;"></span> Station or other building</li> </ul>	<ul style="list-style-type: none"> <li><span style="border-bottom: 1px solid grey; width: 10px; margin-right: 5px;"></span> Work by others</li> <li><span style="border-bottom: 1px solid blue; width: 10px; margin-right: 5px;"></span> Drainage ditch</li> <li><span style="border-bottom: 1px solid blue; width: 10px; margin-right: 5px;"></span> Drainage pond</li> <li><span style="border-bottom: 1px solid blue; width: 10px; margin-right: 5px;"></span> Drainage attenuation tank (below ground)</li> <li><span style="border-bottom: 1px solid blue; width: 10px; margin-right: 5px;"></span> Drainage pumping station</li> <li><span style="border-bottom: 1px solid pink; width: 10px; margin-right: 5px;"></span> Noise barrier</li> <li><span style="border-bottom: 1px solid green; width: 10px; margin-right: 5px;"></span> Proposed line of trees or hedgerow</li> <li><span style="border-bottom: 1px solid green; width: 10px; margin-right: 5px;"></span> Enhanced line of trees or hedgerow</li> <li><span style="border-bottom: 1px solid green; width: 10px; margin-right: 5px;"></span> Retained line of trees or hedgerow</li> </ul>	<ul style="list-style-type: none"> <li><span style="background-color: yellow; border: 1px solid black; width: 10px; height: 10px; margin-right: 5px;"></span> Flood compensation area</li> <li><span style="background-color: yellow; border: 1px solid black; width: 10px; height: 10px; margin-right: 5px;"></span> Proposed grassland</li> <li><span style="background-color: yellow; border: 1px solid black; width: 10px; height: 10px; margin-right: 5px;"></span> Proposed grassland and scattered trees</li> <li><span style="background-color: green; border: 1px solid black; width: 10px; height: 10px; margin-right: 5px;"></span> Proposed woodland</li> <li><span style="background-color: blue; border: 1px solid black; width: 10px; height: 10px; margin-right: 5px;"></span> Proposed wetland</li> <li><span style="border: 1px solid black; width: 10px; height: 10px; margin-right: 5px;"></span> Retained habitat (See note below)</li> <li><span style="border: 1px solid black; width: 10px; height: 10px; margin-right: 5px;"></span> Enhanced habitat (See note below)</li> </ul> <p>Where hatching appears over the environmental mitigation this indicates either retained mitigation (vertical lines) or enhanced mitigation (crosshatch)</p>
--	---	--	---



**PROPOSAL FOR CONSULTATION**

Project	<b>EAST WEST RAIL Permanent Drawings</b>
Drawing Title	<b>Oxford to Bletchley Route Section 1 Sheet 13</b>
Drawing Number	133735-MWJ-Z0-XXX-DRG-CSE-000101
Drawing Rev	P01

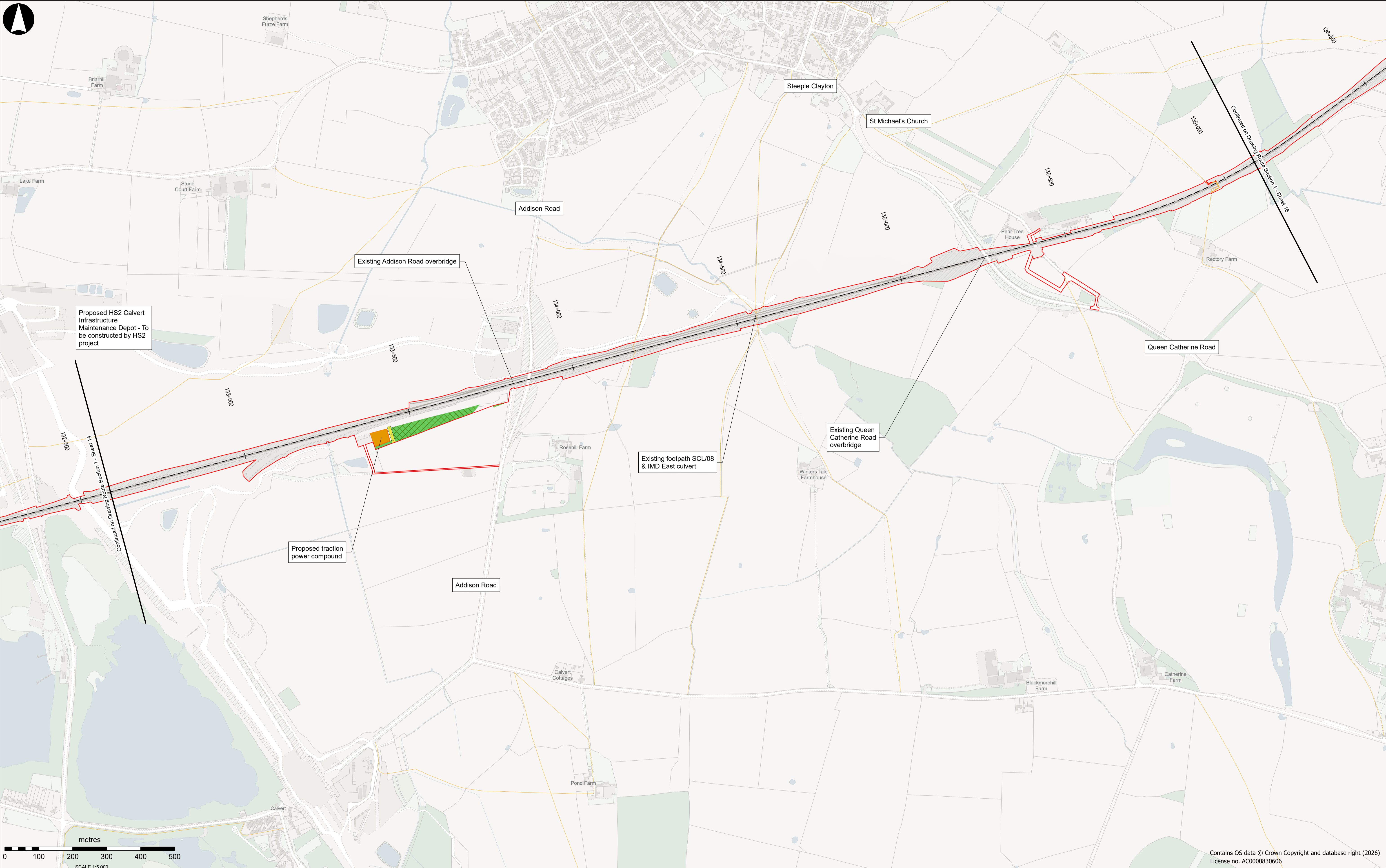


Contains OS data © Crown Copyright and database right (2026)  
License no. AC0000830606

<ul style="list-style-type: none"> <li><span style="border: 1px solid red; display: inline-block; width: 10px; height: 10px; margin-right: 5px;"></span> Draft Order Limits</li> <li><span style="border-bottom: 1px dashed black; width: 10px; margin-right: 5px;"></span> EWR alignment</li> <li><span style="border-bottom: 1px solid black; width: 10px; margin-right: 5px;"></span> Chainage (metres)</li> <li><span style="border-bottom: 1px solid grey; width: 10px; margin-right: 5px;"></span> EWR existing alignment (by others)</li> <li><span style="border-bottom: 1px solid orange; width: 10px; margin-right: 5px;"></span> Bridges and retaining walls proposed</li> <li><span style="border-bottom: 1px solid yellow; width: 10px; margin-right: 5px;"></span> Public Right of Way - existing</li> <li><span style="border-bottom: 1px solid orange; width: 10px; margin-right: 5px;"></span> Public Right of Way - proposed</li> <li><span style="border-bottom: 1px solid red; width: 10px; margin-right: 5px;"></span> Public Right of Way - closed</li> <li><span style="border-bottom: 1px solid blue; width: 10px; margin-right: 5px;"></span> Public Right of Way - proposed by others</li> </ul>	<ul style="list-style-type: none"> <li><span style="color: blue; font-weight: bold;">x x x</span> Public Right of Way - closed by others</li> <li><span style="color: purple; font-weight: bold;">—</span> EWR planned active travel route</li> <li><span style="color: purple; font-weight: bold;">- - -</span> EWR planned active travel route (suitable for equestrians)</li> <li><span style="color: magenta; font-weight: bold;">- - -</span> Planned route by others</li> <li><span style="color: lightblue; font-weight: bold;">—</span> River diversion</li> <li><span style="background-color: grey; width: 10px; height: 10px; margin-right: 5px;"></span> Permanent highway (public and private)</li> <li><span style="background-color: brown; width: 10px; height: 10px; margin-right: 5px;"></span> Engineering earthworks</li> <li><span style="background-color: orange; width: 10px; height: 10px; margin-right: 5px;"></span> Maintenance compound</li> <li><span style="background-color: darkbrown; width: 10px; height: 10px; margin-right: 5px;"></span> Station or other building</li> </ul>	<ul style="list-style-type: none"> <li><span style="border-bottom: 1px solid grey; width: 10px; margin-right: 5px;"></span> Work by others</li> <li><span style="border-bottom: 1px solid blue; width: 10px; margin-right: 5px;"></span> Drainage ditch</li> <li><span style="border-bottom: 1px solid blue; width: 10px; margin-right: 5px;"></span> Drainage pond</li> <li><span style="border-bottom: 1px solid blue; width: 10px; margin-right: 5px;"></span> Drainage attenuation tank (below ground)</li> <li><span style="border-bottom: 1px solid blue; width: 10px; margin-right: 5px;"></span> Drainage pumping station</li> <li><span style="border-bottom: 1px solid pink; width: 10px; margin-right: 5px;"></span> Noise barrier</li> <li><span style="border-bottom: 1px solid green; width: 10px; margin-right: 5px;"></span> Proposed line of trees or hedgerow</li> <li><span style="border-bottom: 1px solid green; width: 10px; margin-right: 5px;"></span> Enhanced line of trees or hedgerow</li> <li><span style="border-bottom: 1px solid green; width: 10px; margin-right: 5px;"></span> Retained line of trees or hedgerow</li> </ul>	<ul style="list-style-type: none"> <li><span style="border: 1px dashed blue; width: 10px; height: 10px; margin-right: 5px;"></span> Flood compensation area</li> <li><span style="background-color: yellow; width: 10px; height: 10px; margin-right: 5px;"></span> Proposed grassland</li> <li><span style="background-color: yellow; width: 10px; height: 10px; margin-right: 5px;"></span> Proposed grassland and scattered trees</li> <li><span style="background-color: green; width: 10px; height: 10px; margin-right: 5px;"></span> Proposed woodland</li> <li><span style="background-color: cyan; width: 10px; height: 10px; margin-right: 5px;"></span> Proposed wetland</li> <li><span style="border: 1px solid grey; width: 10px; height: 10px; margin-right: 5px;"></span> Retained habitat (See note below)</li> <li><span style="border: 1px solid grey; width: 10px; height: 10px; margin-right: 5px;"></span> Enhanced habitat (See note below)</li> </ul> <p>Where hatching appears over the environmental mitigation this indicates either retained mitigation (vertical lines) or enhanced mitigation (crosshatch)</p>
--	---	--	---

**PROPOSAL FOR CONSULTATION**

Project <p style="text-align: center;"><b>EAST WEST RAIL Permanent Drawings</b></p>	Drawing Title <p style="text-align: center;"><b>Oxford to Bletchley Route Section 1 Sheet 14</b></p>
Drawing Number <p style="text-align: center;">133735-MWJ-Z0-XXX-DRG-CSE-000101</p>	Drawing Rev <p style="text-align: center;">P01</p>

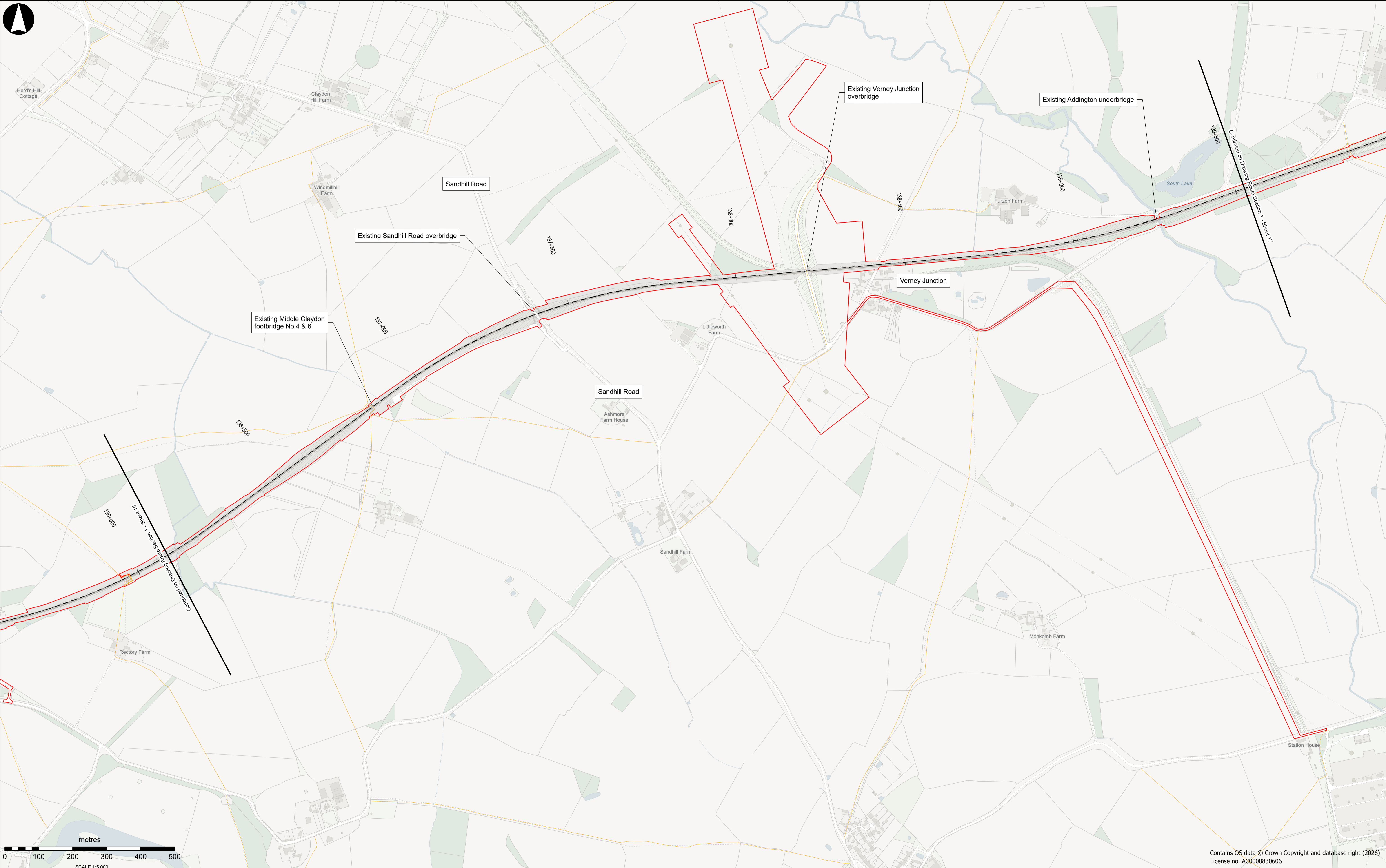


<ul style="list-style-type: none"> <li><span style="border: 1px solid red; display: inline-block; width: 10px; height: 10px; margin-right: 5px;"></span> Draft Order Limits</li> <li><span style="border-bottom: 1px dashed black; width: 10px; margin-right: 5px;"></span> EWR alignment</li> <li><span style="border-bottom: 1px solid black; width: 10px; margin-right: 5px;"></span> Chainage (metres)</li> <li><span style="border-bottom: 1px solid grey; width: 10px; margin-right: 5px;"></span> EWR existing alignment (by others)</li> <li><span style="border-bottom: 1px solid lightgrey; width: 10px; margin-right: 5px;"></span> Bridges and retaining walls proposed</li> <li><span style="border-bottom: 1px solid yellow; width: 10px; margin-right: 5px;"></span> Public Right of Way - existing</li> <li><span style="border-bottom: 1px solid orange; width: 10px; margin-right: 5px;"></span> Public Right of Way - proposed</li> <li><span style="border-bottom: 1px solid red; width: 10px; margin-right: 5px;"></span> Public Right of Way - closed</li> <li><span style="border-bottom: 1px solid blue; width: 10px; margin-right: 5px;"></span> Public Right of Way - proposed by others</li> </ul>	<ul style="list-style-type: none"> <li><span style="color: blue; font-weight: bold;">x x x</span> Public Right of Way - closed by others</li> <li><span style="color: purple; font-weight: bold;">—</span> EWR planned active travel route</li> <li><span style="color: purple; font-weight: bold;">- - -</span> EWR planned active travel route (suitable for equestrians)</li> <li><span style="color: magenta; font-weight: bold;">- - -</span> Planned route by others</li> <li><span style="color: lightblue; font-weight: bold;">—</span> River diversion</li> <li><span style="background-color: grey; width: 10px; height: 10px; margin-right: 5px;"></span> Permanent highway (public and private)</li> <li><span style="background-color: brown; width: 10px; height: 10px; margin-right: 5px;"></span> Engineering earthworks</li> <li><span style="background-color: orange; width: 10px; height: 10px; margin-right: 5px;"></span> Maintenance compound</li> <li><span style="background-color: darkbrown; width: 10px; height: 10px; margin-right: 5px;"></span> Station or other building</li> </ul>	<ul style="list-style-type: none"> <li><span style="border-bottom: 1px solid grey; width: 10px; margin-right: 5px;"></span> Work by others</li> <li><span style="border-bottom: 1px solid blue; width: 10px; margin-right: 5px;"></span> Drainage ditch</li> <li><span style="border-bottom: 1px solid blue; width: 10px; margin-right: 5px;"></span> Drainage pond</li> <li><span style="border-bottom: 1px solid blue; width: 10px; margin-right: 5px;"></span> Drainage attenuation tank (below ground)</li> <li><span style="border-bottom: 1px solid blue; width: 10px; margin-right: 5px;"></span> Drainage pumping station</li> <li><span style="border-bottom: 1px solid pink; width: 10px; margin-right: 5px;"></span> Noise barrier</li> <li><span style="border-bottom: 1px solid green; width: 10px; margin-right: 5px;"></span> Proposed line of trees or hedgerow</li> <li><span style="border-bottom: 1px solid green; width: 10px; margin-right: 5px;"></span> Enhanced line of trees or hedgerow</li> <li><span style="border-bottom: 1px solid green; width: 10px; margin-right: 5px;"></span> Retained line of trees or hedgerow</li> </ul>	<ul style="list-style-type: none"> <li><span style="background-color: yellow; width: 10px; height: 10px; margin-right: 5px;"></span> Flood compensation area</li> <li><span style="background-color: yellow; border: 1px dashed black; width: 10px; height: 10px; margin-right: 5px;"></span> Proposed grassland</li> <li><span style="background-color: yellow; border: 1px dashed black; width: 10px; height: 10px; margin-right: 5px;"></span> Proposed grassland and scattered trees</li> <li><span style="background-color: green; border: 1px dashed black; width: 10px; height: 10px; margin-right: 5px;"></span> Proposed woodland</li> <li><span style="background-color: lightblue; border: 1px dashed black; width: 10px; height: 10px; margin-right: 5px;"></span> Proposed wetland</li> <li><span style="background-color: lightgrey; border: 1px dashed black; width: 10px; height: 10px; margin-right: 5px;"></span> Retained habitat (See note below)</li> <li><span style="background-color: lightgrey; border: 1px dashed black; width: 10px; height: 10px; margin-right: 5px;"></span> Enhanced habitat (See note below)</li> </ul> <p>Where hatching appears over the environmental mitigation this indicates either retained mitigation (vertical lines) or enhanced mitigation (crosshatch)</p>
---	---	--	---

**PROPOSAL FOR CONSULTATION**

Project <p style="text-align: center;"><b>EAST WEST RAIL Permanent Drawings</b></p>	Drawing Title <p style="text-align: center;"><b>Oxford to Bletchley Route Section 1 Sheet 15</b></p>
Drawing Number <p style="text-align: center;">133735-MWJ-Z0-XXX-DRG-CSE-000101</p>	Drawing Rev <p style="text-align: center;">P01</p>

Contains OS data © Crown Copyright and database right (2026)  
License no. AC0000830606



- Draft Order Limits
- EWR alignment
- Chainage (metres)
- EWR existing alignment (by others)
- Bridges and retaining walls proposed
- Public Right of Way - existing
- Public Right of Way - proposed
- Public Right of Way - closed
- Public Right of Way - proposed by others

- Public Right of Way - closed by others
- EWR planned active travel route
- EWR planned active travel route (suitable for equestrians)
- Planned route by others
- River diversion
- Permanent highway (public and private)
- Engineering earthworks
- Maintenance compound
- Station or other building

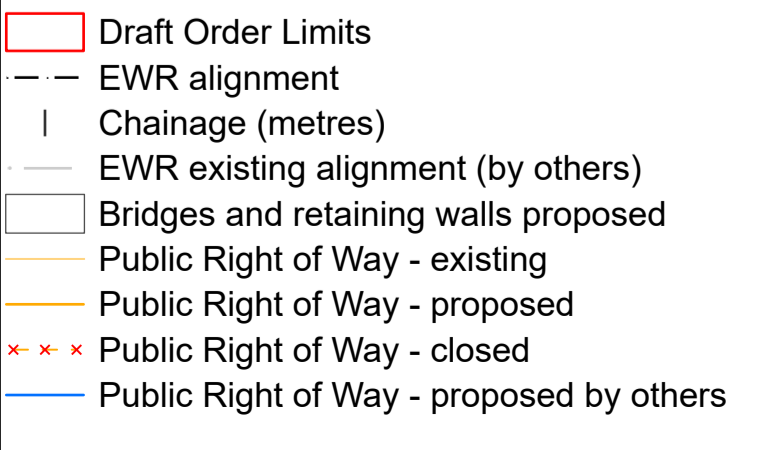
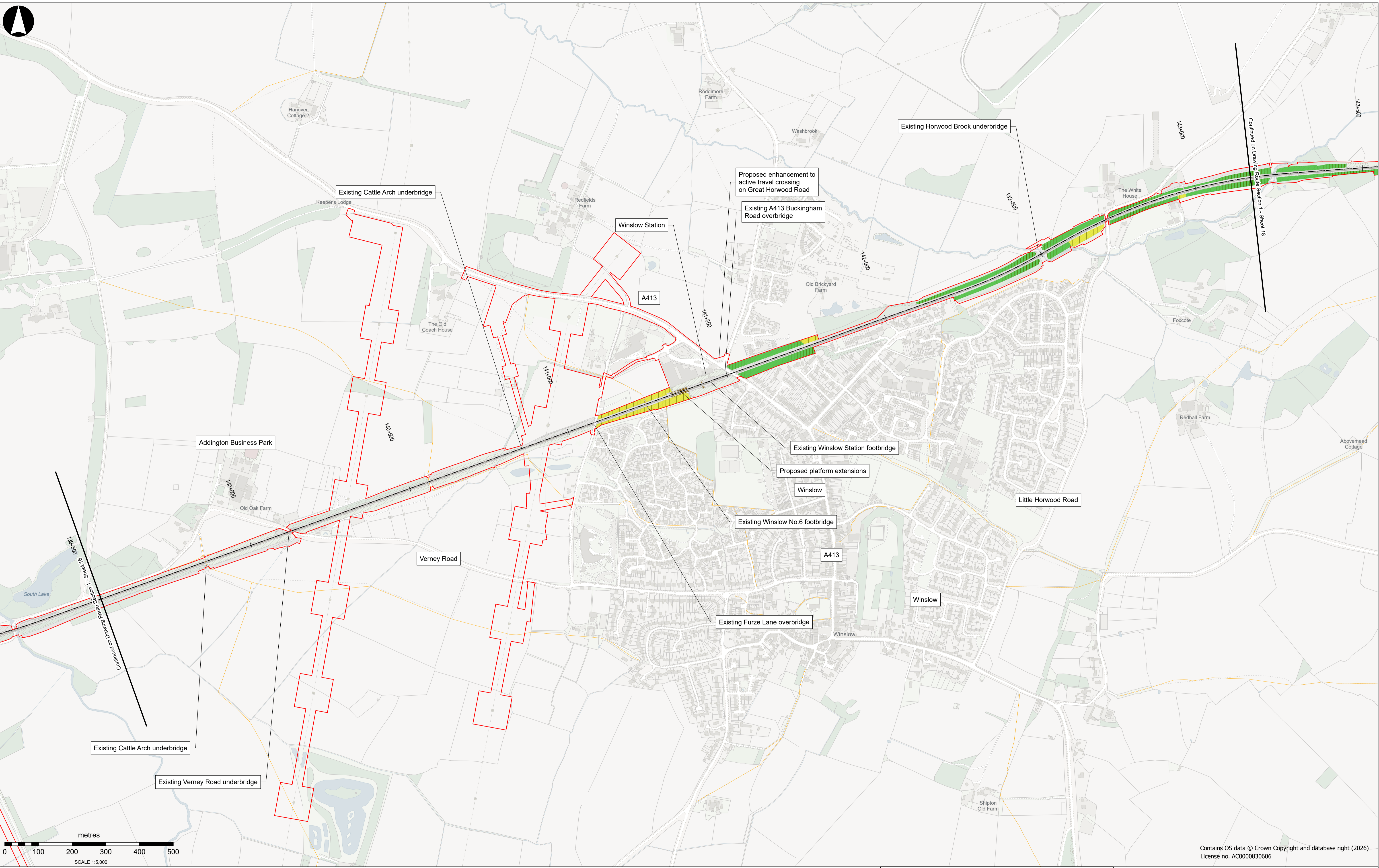
- Work by others
- Drainage ditch
- Drainage pond
- Drainage attenuation tank (below ground)
- Drainage pumping station
- Noise barrier
- Proposed line of trees or hedgerow
- Enhanced line of trees or hedgerow
- Retained line of trees or hedgerow

- Flood compensation area
  - Proposed grassland
  - Proposed grassland and scattered trees
  - Proposed woodland
  - Proposed wetland
  - Retained habitat (See note below)
  - Enhanced habitat (See note below)
- Where hatching appears over the environmental mitigation this indicates either retained mitigation (vertical lines) or enhanced mitigation (crosshatch)

**PROPOSAL FOR CONSULTATION**

Project	<b>EAST WEST RAIL Permanent Drawings</b>
Drawing Title	<b>Oxford to Bletchley Route Section 1 Sheet 16</b>
Drawing Number	133735-MWJ-Z0-XXX-DRG-CSE-000101
Drawing Rev	P01

Contains OS data © Crown Copyright and database right (2026)  
License no. AC0000830606



<ul style="list-style-type: none"> <li>Draft Order Limits</li> <li>EWR alignment</li> <li>Chainage (metres)</li> <li>EWR existing alignment (by others)</li> <li>Bridges and retaining walls proposed</li> <li>Public Right of Way - existing</li> <li>Public Right of Way - proposed</li> <li>Public Right of Way - closed</li> <li>Public Right of Way - proposed by others</li> </ul>	<ul style="list-style-type: none"> <li>Public Right of Way - closed by others</li> <li>EWR planned active travel route</li> <li>EWR planned active travel route (suitable for equestrians)</li> <li>Planned route by others</li> <li>River diversion</li> <li>Permanent highway (public and private)</li> <li>Engineering earthworks</li> <li>Maintenance compound</li> <li>Station or other building</li> </ul>	<ul style="list-style-type: none"> <li>Work by others</li> <li>Drainage ditch</li> <li>Drainage pond</li> <li>Drainage attenuation tank (below ground)</li> <li>Drainage pumping station</li> <li>Noise barrier</li> <li>Proposed line of trees or hedgerow</li> <li>Enhanced line of trees or hedgerow</li> <li>Retained line of trees or hedgerow</li> </ul>	<ul style="list-style-type: none"> <li>Flood compensation area</li> <li>Proposed grassland</li> <li>Proposed grassland and scattered trees</li> <li>Proposed woodland</li> <li>Proposed wetland</li> <li>Retained habitat (See note below)</li> <li>Enhanced habitat (See note below)</li> </ul> <p>Where hatching appears over the environmental mitigation this indicates either retained mitigation (vertical lines) or enhanced mitigation (cross-hatch)</p>
--	--	--	--

Contains OS data © Crown Copyright and database right (2026)  
License no. AC0000830606

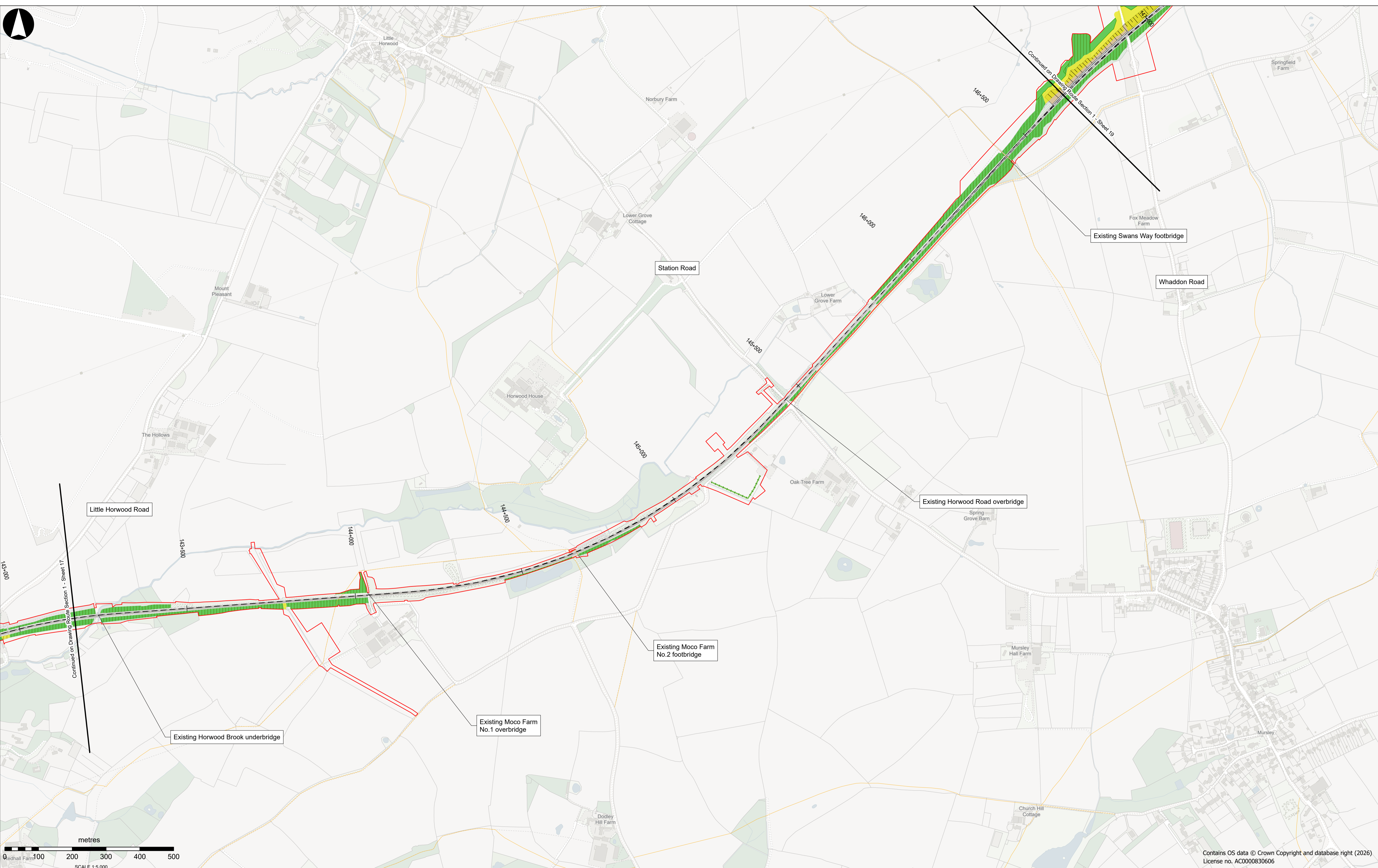


**PROPOSAL FOR CONSULTATION**

**EAST WEST RAIL  
Permanent Drawings**

**Oxford to Bletchley  
Route Section 1  
Sheet 17**

Project	
Drawing Title	
Drawing Number	133735-MWJ-Z0-XXX-DRG-CSE-000101
Drawing Rev	P01



Draft Order Limits	Public Right of Way - closed by others	Work by others	Flood compensation area
EWR alignment	EWR planned active travel route	Drainage ditch	Proposed grassland
Chainage (metres)	EWR planned active travel route (suitable for equestrians)	Drainage pond	Proposed grassland and scattered trees
EWR existing alignment (by others)	Planned route by others	Drainage attenuation tank (below ground)	Proposed woodland
Bridges and retaining walls proposed	River diversion	Drainage pumping station	Proposed wetland
Public Right of Way - existing	Permanent highway (public and private)	Noise barrier	Retained habitat (See note below)
Public Right of Way - proposed	Engineering earthworks	Proposed line of trees or hedgerow	Enhanced habitat (See note below)
Public Right of Way - closed	Maintenance compound	Enhanced line of trees or hedgerow	Retained line of trees or hedgerow
Public Right of Way - proposed by others	Station or other building	Retained line of trees or hedgerow	

Where hatching appears over the environmental mitigation this indicates either retained mitigation (vertical lines) or enhanced mitigation (crosshatch)

Contains OS data © Crown Copyright and database right (2026)  
License no. AC0000830606

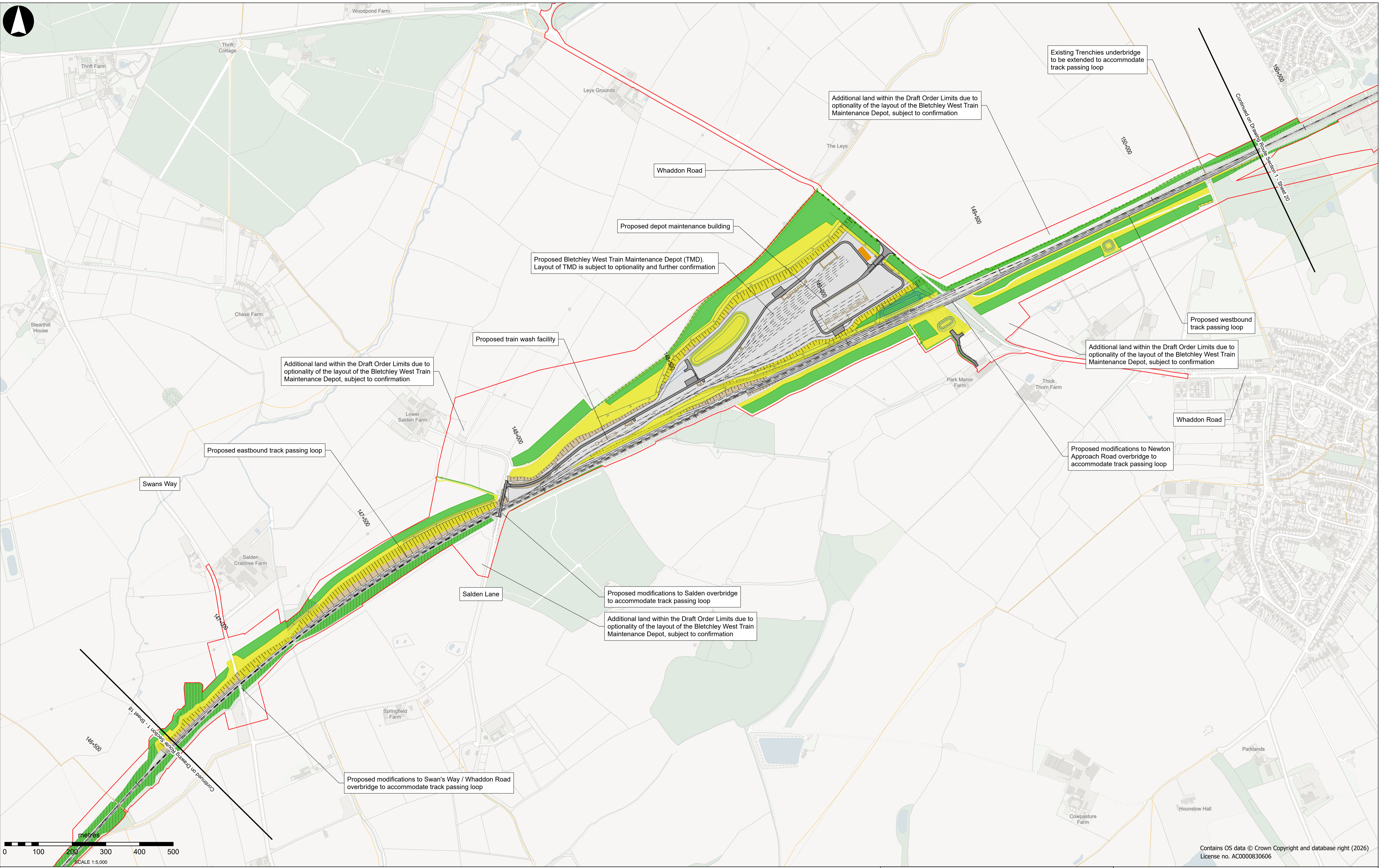


**PROPOSAL FOR CONSULTATION**

**EAST WEST RAIL  
Permanent Drawings**

**Oxford to Bletchley  
Route Section 1  
Sheet 18**

Project	
Drawing Title	
Drawing Number	133735-MWJ-Z0-XXX-DRG-CSE-000101
Drawing Rev	P01



0 100 200 300 400 500  
metres  
SCALE 1:5,000

- Draft Order Limits
- EWR alignment
- Chainage (metres)
- EWR existing alignment (by others)
- Bridges and retaining walls proposed
- Public Right of Way - existing
- Public Right of Way - proposed
- Public Right of Way - closed
- Public Right of Way - proposed by others
- Public Right of Way - closed by others
- EWR planned active travel route
- EWR planned active travel route (suitable for equestrians)
- Planned route by others
- River diversion
- Permanent highway (public and private)
- Engineering earthworks
- Maintenance compound
- Station or other building

- Work by others
- Drainage ditch
- Drainage pond
- Drainage attenuation tank (below ground)
- Drainage pumping station
- Noise barrier
- Proposed line of trees or hedgerow
- Enhanced line of trees or hedgerow
- Retained line of trees or hedgerow

- Flood compensation area
  - Proposed grassland
  - Proposed grassland and scattered trees
  - Proposed woodland
  - Proposed wetland
  - Retained habitat (See note below)
  - Enhanced habitat (See note below)
- Where hatching appears over the environmental mitigation this indicates either retained mitigation (vertical lines) or enhanced mitigation (crosshatch)

**east west RAIL**

**PROPOSAL FOR CONSULTATION**

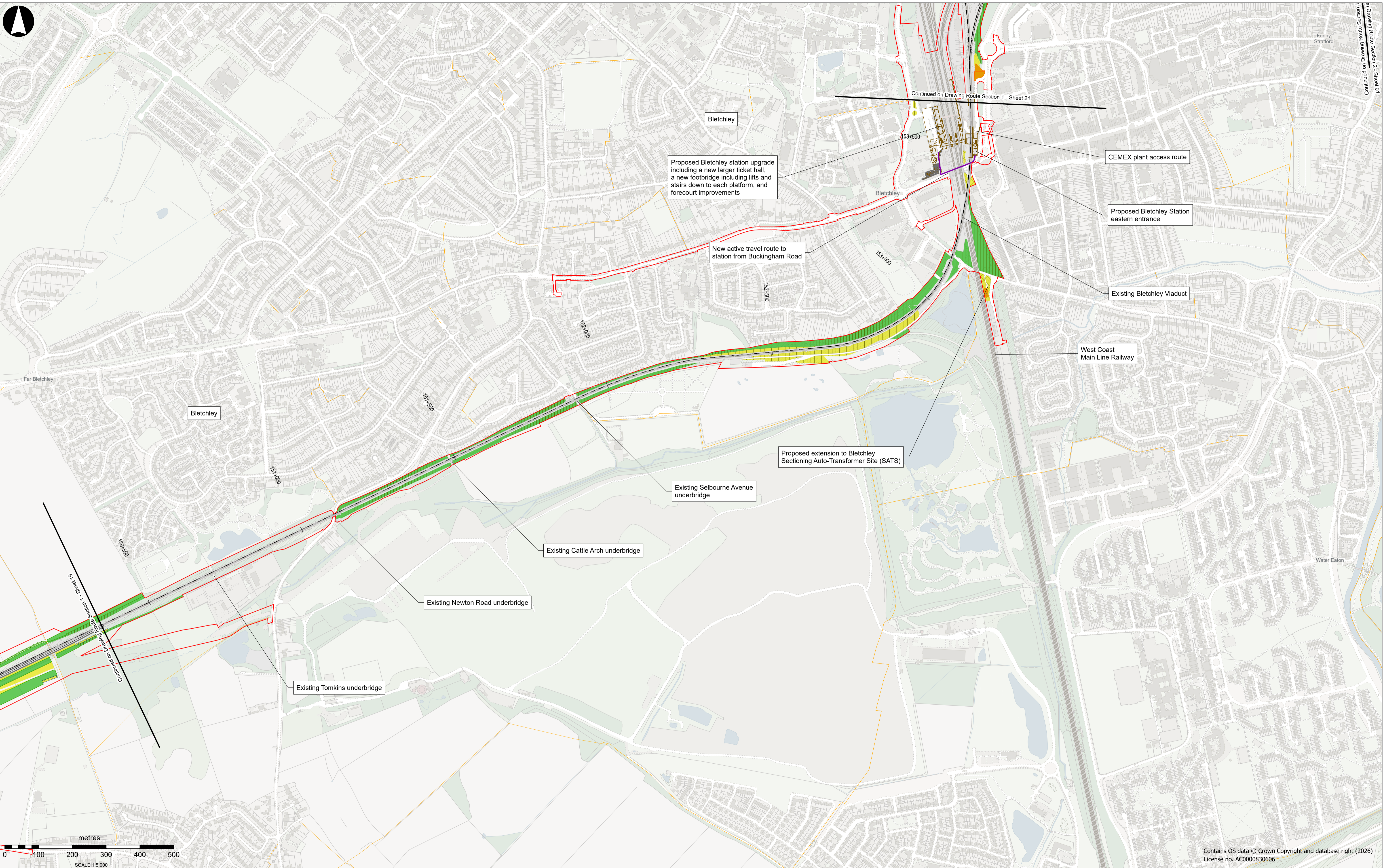
Project  
**EAST WEST RAIL  
Permanent Drawings**

Drawing Title  
**Oxford to Bletchley  
Route Section 1  
Sheet 19**

Drawing Number  
133735-MWJ-Z0-XXX-DRG-CSE-000101

Drawing Rev  
P01

Contains OS data © Crown Copyright and database right (2026)  
License no. AC0000830606



<ul style="list-style-type: none"> <li><span style="border: 1px solid red; display: inline-block; width: 10px; height: 10px; margin-right: 5px;"></span> Draft Order Limits</li> <li><span style="border-bottom: 1px solid black; width: 10px; margin-right: 5px;"></span> EWR alignment</li> <li><span style="border-bottom: 1px dashed black; width: 10px; margin-right: 5px;"></span> Chainage (metres)</li> <li><span style="border-bottom: 1px solid grey; width: 10px; margin-right: 5px;"></span> EWR existing alignment (by others)</li> <li><span style="border-bottom: 1px solid black; width: 10px; margin-right: 5px;"></span> Bridges and retaining walls proposed</li> <li><span style="border-bottom: 1px solid black; width: 10px; margin-right: 5px;"></span> Public Right of Way - existing</li> <li><span style="border-bottom: 1px solid orange; width: 10px; margin-right: 5px;"></span> Public Right of Way - proposed</li> <li><span style="border-bottom: 1px solid red; width: 10px; margin-right: 5px;"></span> Public Right of Way - closed</li> <li><span style="border-bottom: 1px solid blue; width: 10px; margin-right: 5px;"></span> Public Right of Way - proposed by others</li> </ul>	<ul style="list-style-type: none"> <li><span style="color: blue; font-weight: bold;">x x x</span> Public Right of Way - closed by others</li> <li><span style="color: purple; font-weight: bold;">—</span> EWR planned active travel route</li> <li><span style="color: purple; font-weight: bold;">- - -</span> EWR planned active travel route (suitable for equestrians)</li> <li><span style="color: magenta; font-weight: bold;">- - -</span> Planned route by others</li> <li><span style="color: lightblue; font-weight: bold;">—</span> River diversion</li> <li><span style="background-color: grey; width: 10px; height: 10px; display: inline-block; margin-right: 5px;"></span> Permanent highway (public and private)</li> <li><span style="background-color: brown; width: 10px; height: 10px; display: inline-block; margin-right: 5px;"></span> Engineering earthworks</li> <li><span style="background-color: orange; width: 10px; height: 10px; display: inline-block; margin-right: 5px;"></span> Maintenance compound</li> <li><span style="background-color: darkbrown; width: 10px; height: 10px; display: inline-block; margin-right: 5px;"></span> Station or other building</li> </ul>	<ul style="list-style-type: none"> <li><span style="border-bottom: 1px solid grey; width: 10px; margin-right: 5px;"></span> Work by others</li> <li><span style="border-bottom: 1px solid blue; width: 10px; margin-right: 5px;"></span> Drainage ditch</li> <li><span style="border-bottom: 1px solid blue; width: 10px; margin-right: 5px;"></span> Drainage pond</li> <li><span style="border-bottom: 1px solid blue; width: 10px; margin-right: 5px;"></span> Drainage attenuation tank (below ground)</li> <li><span style="border-bottom: 1px solid blue; width: 10px; margin-right: 5px;"></span> Drainage pumping station</li> <li><span style="border-bottom: 1px solid blue; width: 10px; margin-right: 5px;"></span> Noise barrier</li> <li><span style="border-bottom: 1px solid green; width: 10px; margin-right: 5px;"></span> Proposed line of trees or hedgerow</li> <li><span style="border-bottom: 1px solid green; width: 10px; margin-right: 5px;"></span> Enhanced line of trees or hedgerow</li> <li><span style="border-bottom: 1px solid green; width: 10px; margin-right: 5px;"></span> Retained line of trees or hedgerow</li> </ul>	<ul style="list-style-type: none"> <li><span style="background-color: lightblue; width: 10px; height: 10px; display: inline-block; margin-right: 5px;"></span> Flood compensation area</li> <li><span style="background-color: yellow; width: 10px; height: 10px; display: inline-block; margin-right: 5px;"></span> Proposed grassland</li> <li><span style="background-color: yellow; border: 1px dashed black; width: 10px; height: 10px; display: inline-block; margin-right: 5px;"></span> Proposed grassland and scattered trees</li> <li><span style="background-color: green; width: 10px; height: 10px; display: inline-block; margin-right: 5px;"></span> Proposed woodland</li> <li><span style="background-color: lightblue; width: 10px; height: 10px; display: inline-block; margin-right: 5px;"></span> Proposed wetland</li> <li><span style="border: 1px solid grey; width: 10px; height: 10px; display: inline-block; margin-right: 5px;"></span> Retained habitat (See note below)</li> <li><span style="border: 1px solid grey; width: 10px; height: 10px; display: inline-block; margin-right: 5px;"></span> Enhanced habitat (See note below)</li> </ul> <p>Where hatching appears over the environmental mitigation this indicates either retained mitigation (vertical lines) or enhanced mitigation (crosshatch)</p>
--	---	--	---

**PROPOSAL FOR CONSULTATION**

Project <p style="text-align: center;"><b>EAST WEST RAIL Permanent Drawings</b></p>	Drawing Title <p style="text-align: center;"><b>Oxford to Bletchley Route Section 1 Sheet 20</b></p>
Drawing Number <p style="text-align: center;">133735-MWJ-Z0-XXX-DRG-CSE-000101</p>	Drawing Rev <p style="text-align: center;">P01</p>

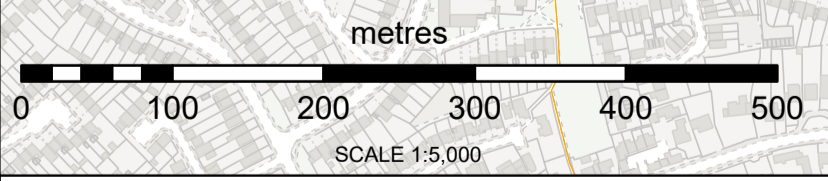
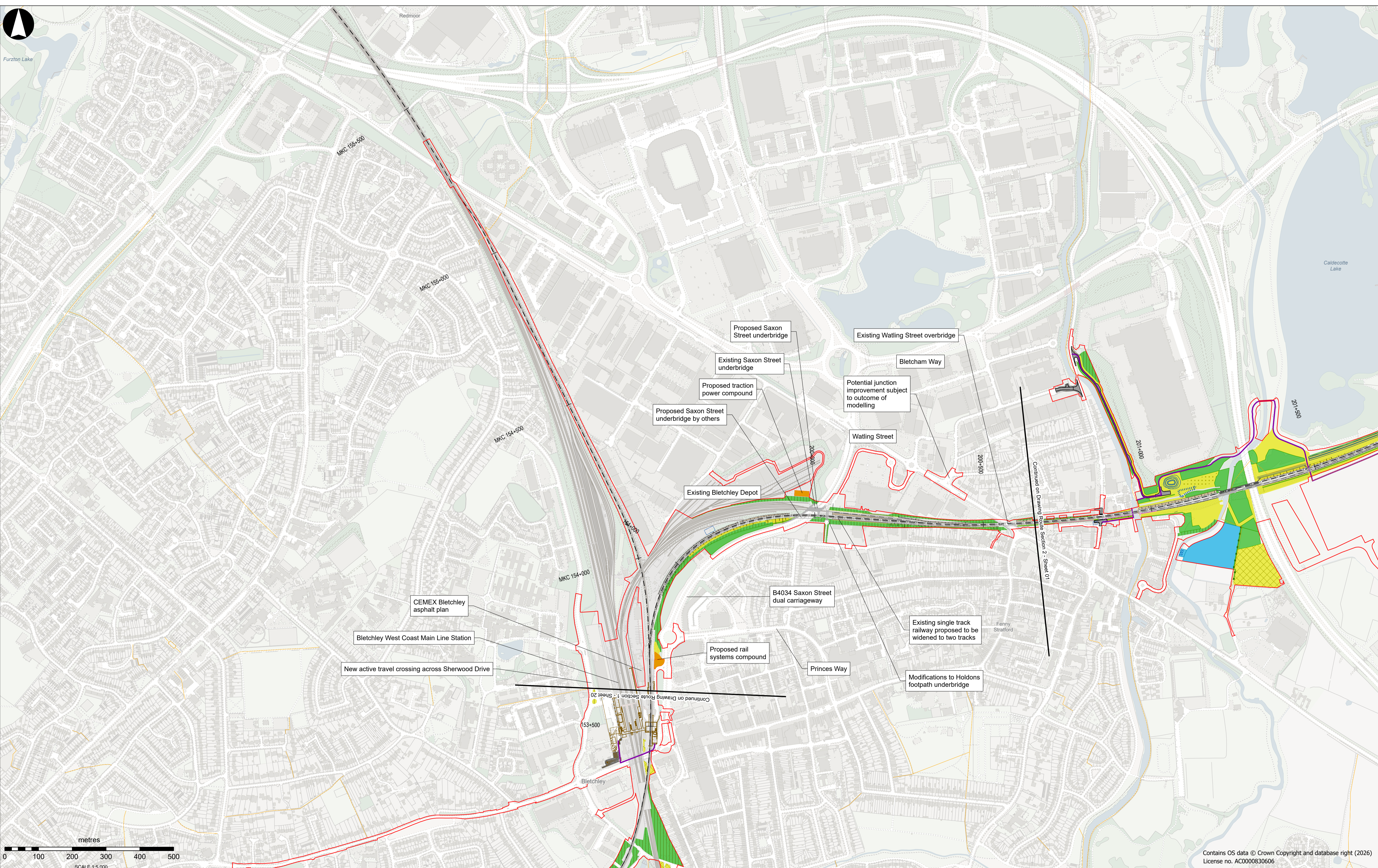
Contains OS data © Crown Copyright and database right (2026)  
License no. AC0000830606

Continued on Drawing Route Section 2 - Sheet 10

Continued on Drawing Route Section 1 - Sheet 21



Furzon Lake



- Draft Order Limits
- EWR alignment
- Chainage (metres)
- EWR existing alignment (by others)
- Bridges and retaining walls proposed
- Public Right of Way - existing
- Public Right of Way - proposed
- Public Right of Way - closed
- Public Right of Way - proposed by others

- Public Right of Way - closed by others
- EWR planned active travel route
- EWR planned active travel route (suitable for equestrians)
- Planned route by others
- River diversion
- Permanent highway (public and private)
- Engineering earthworks
- Maintenance compound
- Station or other building

- Work by others
- Drainage ditch
- Drainage pond
- Drainage attenuation tank (below ground)
- Drainage pumping station
- Noise barrier
- Proposed line of trees or hedgerow
- Enhanced line of trees or hedgerow
- Retained line of trees or hedgerow

- Flood compensation area
- Proposed grassland
- Proposed grassland and scattered trees
- Proposed woodland
- Proposed wetland
- Retained habitat (See note below)
- Enhanced habitat (See note below)

Where hatching appears over the environmental mitigation this indicates either retained mitigation (vertical lines) or enhanced mitigation (crosshatch)



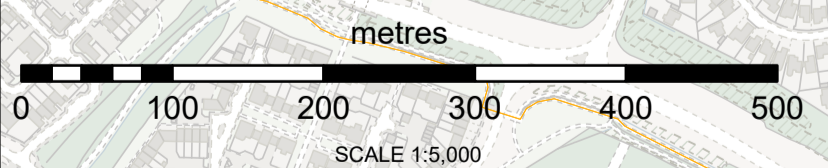
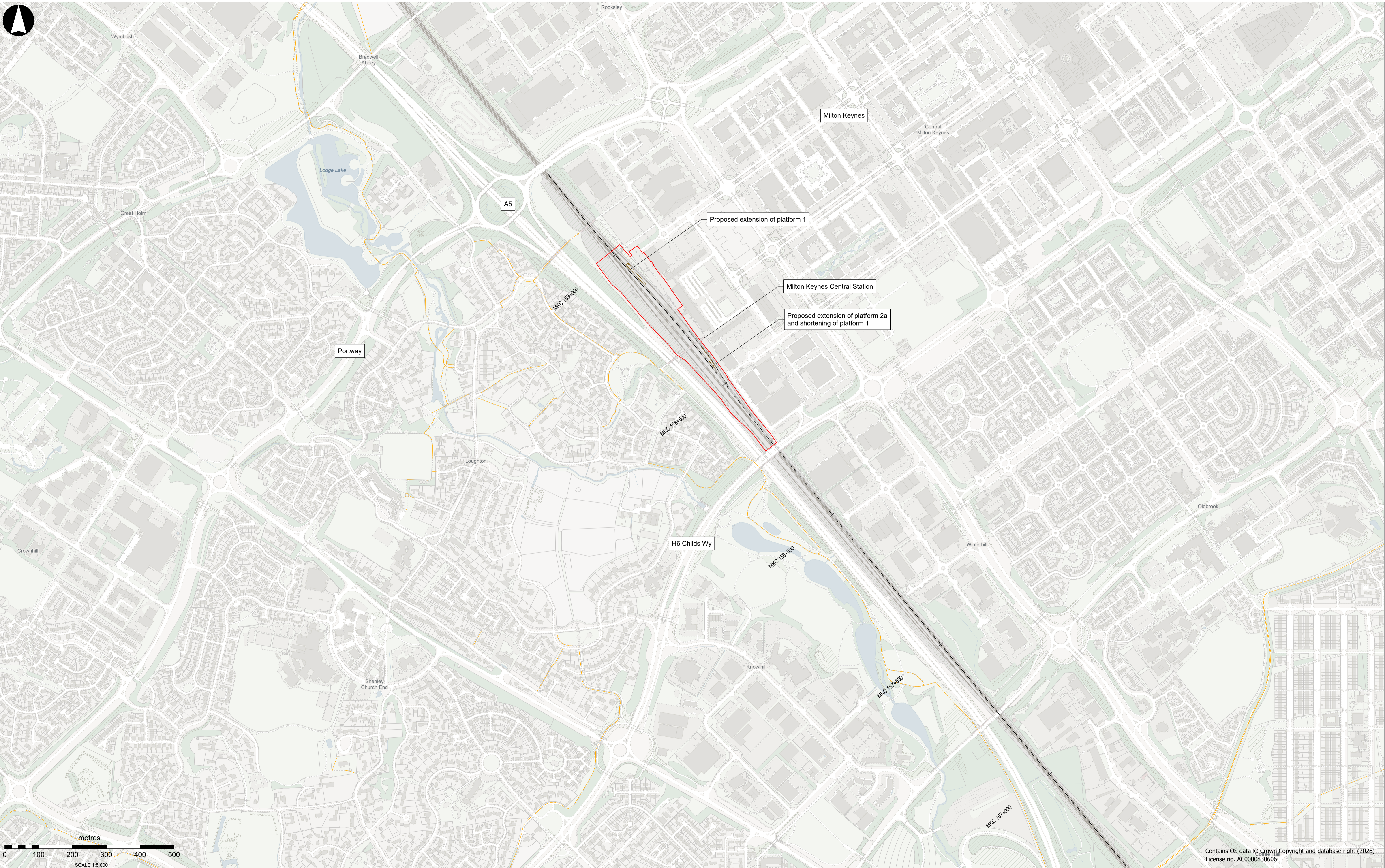
**PROPOSAL FOR CONSULTATION**

Contains OS data © Crown Copyright and database right (2026)  
License no. AC0000830606

**EAST WEST RAIL  
Permanent Drawings**

**Oxford to Bletchley  
Route Section 1  
Sheet 21**

Project	
Drawing Title	<b>Oxford to Bletchley Route Section 1 Sheet 21</b>
Drawing Number	133735-MWJ-Z0-XXX-DRG-CSE-000101
Drawing Rev	P01



Contains OS data © Crown Copyright and database right (2026)  
License no. AC0000830606

- Draft Order Limits
- EWR alignment
- Chainage (metres)
- EWR existing alignment (by others)
- Bridges and retaining walls proposed
- Public Right of Way - existing
- Public Right of Way - proposed
- Public Right of Way - closed
- Public Right of Way - proposed by others

- x x x Public Right of Way - closed by others
- EWR planned active travel route
- - - EWR planned active travel route (suitable for equestrians)
- - - Planned route by others
- River diversion
- Permanent highway (public and private)
- Engineering earthworks
- Maintenance compound
- Station or other building

- Work by others
- Drainage ditch
- Drainage pond
- Drainage attenuation tank (below ground)
- Drainage pumping station
- Noise barrier
- Proposed line of trees or hedgerow
- Enhanced line of trees or hedgerow
- Retained line of trees or hedgerow

- Flood compensation area
- Proposed grassland
- Proposed grassland and scattered trees
- Proposed woodland
- Proposed wetland
- Retained habitat (See note below)
- Enhanced habitat (See note below)

Where hatching appears over the environmental mitigation this indicates either retained mitigation (vertical lines) or enhanced mitigation (crosshatch)



**PROPOSAL FOR CONSULTATION**

**EAST WEST RAIL  
Permanent Drawings**

**Oxford to Bletchley  
Route Section 1  
Sheet 22**

Project	
Drawing Title	
Drawing Number	133735-MWJ-Z0-XXX-DRG-CSE-000101
Drawing Rev	P01