



- Key
- Limits of Land Subject to Safeguarding Direction
  - Safeguarded Area Surface

Copyright East West Rail Company Limited 2024, except where otherwise stated.  
Where indicated, information may be licensed under the Open Government Licence v3.0. Where we have identified any third-party copyright information you will need to obtain permission from the relevant copyright holders.  
Using or copying of this document in whole or in part without written permission constitutes an infringement of copyright.

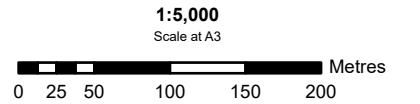
Disclaimer: EWR Co accepts no liability or responsibility whatsoever for, or in respect of, any use of, or reliance upon, this document by any third party. EWR Co makes no representations or warranties, express or implied, in respect of the content herein.

The information provided by us has been provided in good faith, however we make no representation or warranty of any kind, express or implied, therefore the information should not be relied upon.

Coordinate System: British National Grid

© Crown copyright and database rights 2024 Ordnance Survey AC0000830606

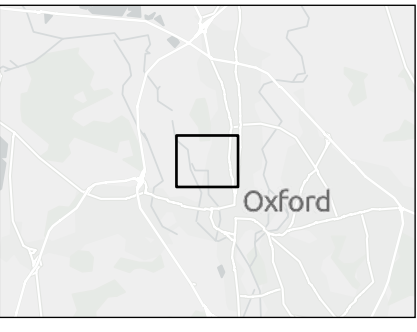
Contains OS data © Crown Copyright and database right 2025  
Contains data from OS Zoomstack



East West Rail  
Safeguarding Directions  
November 2025  
Safeguarding Map - SG-01

133735-EWR-Z0-XXX-PLN-LEP-00001.V2  
18th November 2025





**Key**

- Limits of Land Subject to Safeguarding Direction
- Safeguarded Area Surface

Copyright East West Rail Company Limited 2024, except where otherwise stated.

Where indicated, information may be licensed under the Open Government Licence v3.0. Where we have identified any third-party copyright information you will need to obtain permission from the relevant copyright holders.

Using or copying of this document in whole or in part without written permission constitutes an infringement of copyright.

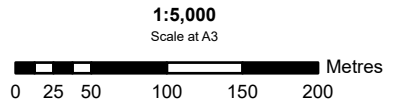
Disclaimer: EWR Co accepts no liability or responsibility whatsoever for, or in respect of, any use of, or reliance upon, this document by any third party. EWR Co makes no representations or warranties, express or implied, in respect of the content herein.

The information provided by us has been provided in good faith, however we make no representation or warranty of any kind, express or implied, therefore the information should not be relied upon.

Coordinate System: British National Grid

© Crown copyright and database rights 2024 Ordnance Survey AC0000830606

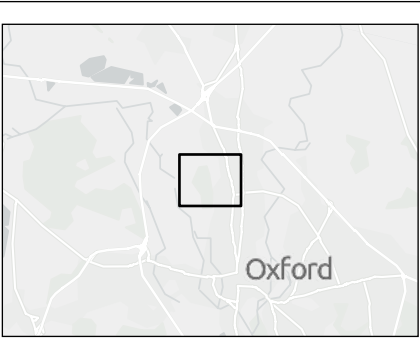
Contains OS data © Crown Copyright and database right 2025  
Contains data from OS Zoomstack



**east west RAIL**

East West Rail  
Safeguarding Directions  
November 2025  
Safeguarding Map - SG-02





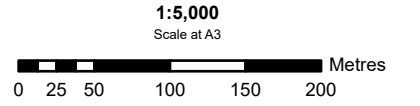
- Key
- Limits of Land Subject to Safeguarding Direction
  - Safeguarded Area Surface

Copyright East West Rail Company Limited 2024, except where otherwise stated.  
Where indicated, information may be licensed under the Open Government Licence v3.0. Where we have identified any third-party copyright information you will need to obtain permission from the relevant copyright holders.  
Using or copying of this document in whole or in part without written permission constitutes an infringement of copyright.

Disclaimer: EWR Co accepts no liability or responsibility whatsoever for, or in respect of, any use of, or reliance upon, this document by any third party. EWR Co makes no representations or warranties, express or implied, in respect of the content herein.

The information provided by us has been provided in good faith, however we make no representation or warranty of any kind, express or implied, therefore the information should not be relied upon.

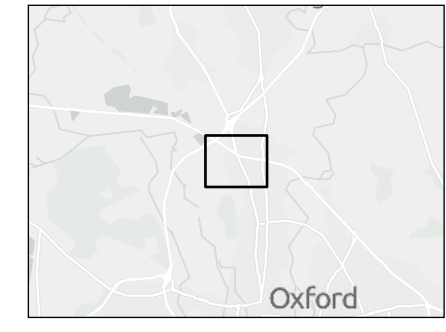
Coordinate System: British National Grid  
© Crown copyright and database rights 2024 Ordnance Survey AC0000830606  
Contains OS data © Crown Copyright and database right 2025  
Contains data from OS Zoomstack



East West Rail  
Safeguarding Directions  
November 2025  
Safeguarding Map - SG-03

133735-EWR-Z0-XXX-PLN-LEP-00003.V2  
18th November 2025





### Key

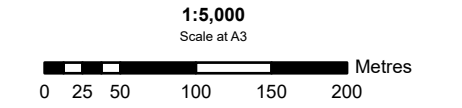
- Limits of Land Subject to Safeguarding Direction
- Safeguarded Area Surface

Copyright East West Rail Company Limited 2024, except where otherwise stated.  
Where indicated, information may be licensed under the Open Government Licence v3.0. Where we have identified any third-party copyright information you will need to obtain permission from the relevant copyright holders.  
Using or copying of this document in whole or in part without written permission constitutes an infringement of copyright.

Disclaimer: EWR Co accepts no liability or responsibility whatsoever for, or in respect of, any use of, or reliance upon, this document by any third party. EWR Co makes no representations or warranties, express or implied, in respect of the content herein.

The information provided by us has been provided in good faith, however we make no representation or warranty of any kind, express or implied, therefore the information should not be relied upon.

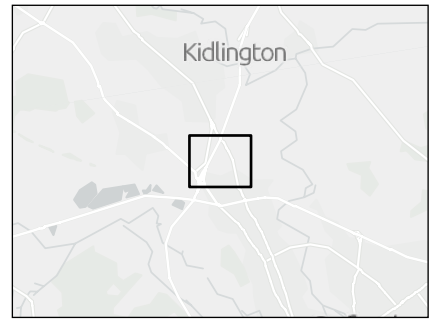
Coordinate System: British National Grid  
© Crown copyright and database rights 2024 Ordnance Survey AC0000830606  
Contains OS data © Crown Copyright and database right 2025  
Contains data from OS Zoomstack



East West Rail  
Safeguarding Directions  
November 2025  
Safeguarding Map - SG-04

133735-EWR-Z0-XXX-PLN-LEP-00004.V2  
18th November 2025





**Key**

- Limits of Land Subject to Safeguarding Direction
- Safeguarded Area Surface

Copyright East West Rail Company Limited 2024, except where otherwise stated.

Where indicated, information may be licensed under the Open Government Licence v3.0. Where we have identified any third-party copyright information you will need to obtain permission from the relevant copyright holders.

Using or copying of this document in whole or in part without written permission constitutes an infringement of copyright.

Disclaimer: EWR Co accepts no liability or responsibility whatsoever for, or in respect of, any use of, or reliance upon, this document by any third party. EWR Co makes no representations or warranties, express or implied, in respect of the content herein.

The information provided by us has been provided in good faith, however we make no representation or warranty of any kind, express or implied, therefore the information should not be relied upon.

Coordinate System: British National Grid

© Crown copyright and database rights 2024 Ordnance Survey AC0000830606

Contains OS data © Crown Copyright and database right 2025  
Contains data from OS Zoomstack

**1:5,000**  
Scale at A3

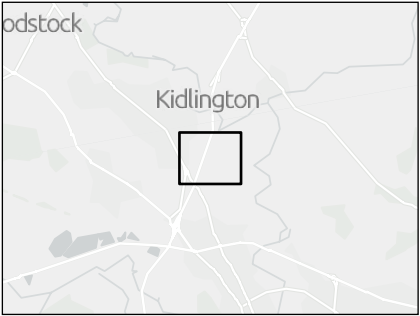
0 25 50 100 150 200 Metres



**East West Rail**  
Safeguarding Directions  
November 2025  
Safeguarding Map - SG-05

**133735-EWR-Z0-XXX-PLN-LEP-00005.V2**  
18th November 2025





Key

Limits of Land Subject to Safeguarding Direction

Safeguarded Area Surface

Copyright East West Rail Company Limited 2024, except where otherwise stated.

Where indicated, information may be licensed under the Open Government Licence v3.0. Where we have identified any third-party copyright information you will need to obtain permission from the relevant copyright holders.

Using or copying of this document in whole or in part without written permission constitutes an infringement of copyright.

Disclaimer: EWR Co accepts no liability or responsibility whatsoever for, or in respect of, any use of, or reliance upon, this document by any third party. EWR Co makes no representations or warranties, express or implied, in respect of the content herein.

The information provided by us has been provided in good faith, however we make no representation or warranty of any kind, express or implied, therefore the information should not be relied upon.

Coordinate System: British National Grid

© Crown copyright and database rights 2024 Ordnance Survey AC0000830606

Contains OS data © Crown Copyright and database right 2025  
Contains data from OS Zoomstack

1:5,000  
Scale at A3

Metres

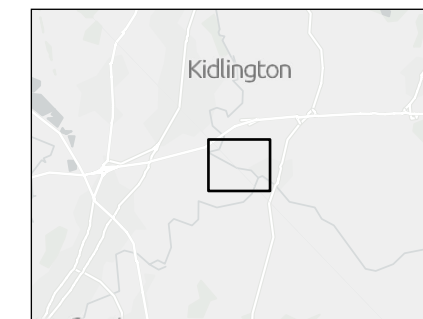
02550100150200

eastwestRAIL



East West Rail  
Safeguarding Directions  
November 2025  
Safeguarding Map - SG-06

133735-EWR-Z0-XXX-PLN-LEP-00006.V2  
18th November 2025





Key

-  Limits of Land Subject to Safeguarding Direction  
 Safeguarded Area Surface

Copyright East West Rail Company Limited 2024, except where otherwise stated.

Where indicated, information may be licensed under the Open Government Licence v3.0. Where we have identified any third-party copyright information you will need to obtain permission from the relevant copyright holders.

Using or copying of this document in whole or in part without written permission constitutes an infringement of copyright.

Disclaimer: EWR Co accepts no liability or responsibility whatsoever, for, or in respect of, any use of, or reliance upon, this document by any third party. EWR Co makes no representations or warranties, express or implied, in respect of the content herein.

The information provided by us has been provided in good faith, however we make no representation or warranty of any kind, express or implied, therefore the information should not be relied upon.

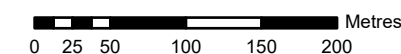
Coordinate System: British National Grid

© Crown copyright and database rights 2024 Ordnance Survey  
AC0000830606

Contains OS data © Crown Copyright and database right 2025  
Contains data from OS Zoomstack

**1:5,000**

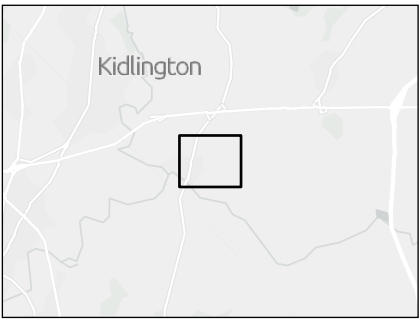
Scale at A3




East West Rail  
Safeguarding Directions  
November 2025  
Safeguarding Map - SG-07


133735-EWR-Z0-XXX-PLN-LEP-00007.V2  
18th November 2025





**Key**

 Limits of Land Subject to Safeguarding Direction

 Safeguarded Area Surface


Copyright East West Rail Company Limited 2024, except where otherwise stated.  
Where indicated, information may be licensed under the Open Government Licence v3.0. Where we have identified any third-party copyright information you will need to obtain permission from the relevant copyright holders.  
Using or copying of this document in whole or in part without written permission constitutes an infringement of copyright.

Disclaimer: EWR Co accepts no liability or responsibility whatsoever for, or in respect of, any use of, or reliance upon, this document by any third party. EWR Co makes no representations or warranties, express or implied, in respect of the content herein.

The information provided by us has been provided in good faith, however we make no representation or warranty of any kind, express or implied, therefore the information should not be relied upon.

Coordinate System: British National Grid  
© Crown copyright and database rights 2024 Ordnance Survey AC0000830606  
Contains OS data © Crown Copyright and database right 2025  
Contains data from OS Zoomstack

**1:5,000**  
Scale at A3

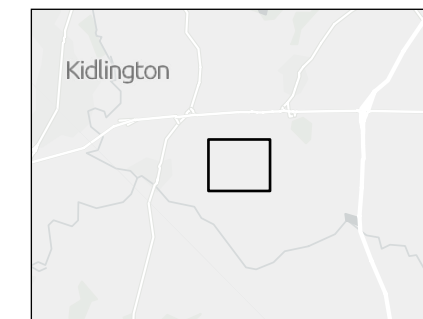
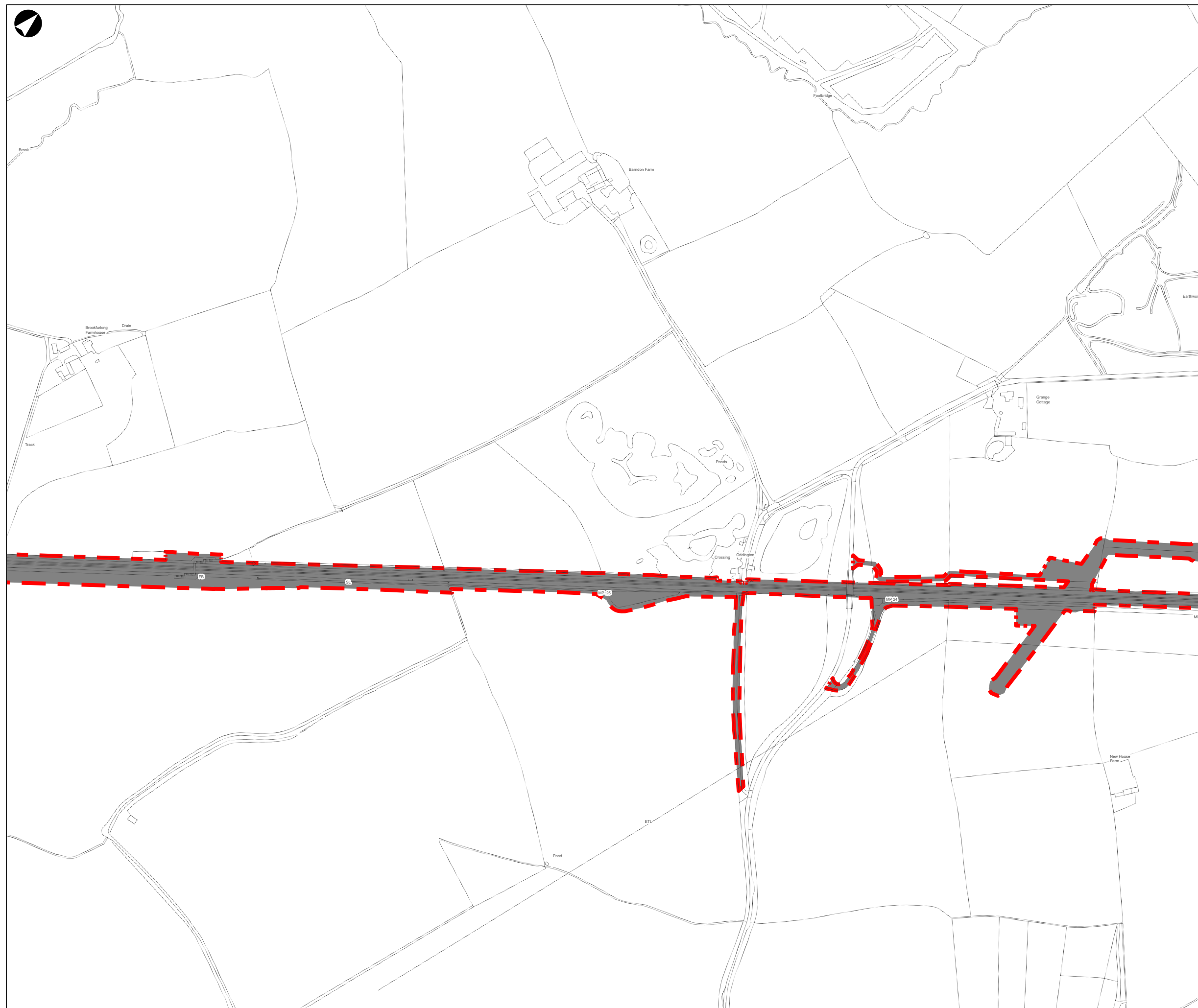
 Metres





East West Rail  
Safeguarding Directions  
November 2025  
Safeguarding Map - SG-08

133735-EWR-Z0-XXX-PLN-LEP-00008.V2  
18th November 2025





### Key

-  Limits of Land Subject to Safeguarding Direction  
 Safeguarded Area Surface

Copyright East West Rail Company Limited 2024, except where otherwise stated.

Where indicated, information may be licensed under the Open Government Licence v3.0. Where we have identified any third-party copyright information you will need to obtain permission from the relevant copyright holders.

Using or copying of this document in whole or in part without written permission constitutes an infringement of copyright.

Disclaimer: EWR Co accepts no liability or responsibility whatsoever, for, or in respect of, any use of, or reliance upon, this document by any third party. EWR Co makes no representations or warranties, express or implied, in respect of the content herein.

The information provided by us has been provided in good faith, however we make no representation or warranty of any kind, express or implied, therefore the information should not be relied upon.

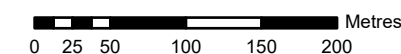
Coordinate System: British National Grid

© Crown copyright and database rights 2024 Ordnance Survey  
AC0000830606

Contains OS data © Crown Copyright and database right 2025  
Contains data from OS Zoomstack

**1:5,000**

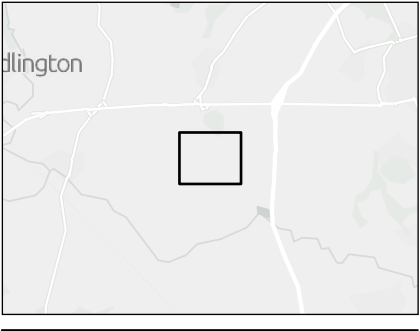
Scale at A3




East West Rail  
Safeguarding Directions  
November 2025  
Safeguarding Map - SG-09


133735-EWR-Z0-XXX-PLN-LEP-00009.V2  
18th November 2025





**Key**

 Limits of Land Subject to Safeguarding Direction

 Safeguarded Area Surface

Copyright East West Rail Company Limited 2024, except where otherwise stated.

Where indicated, information may be licensed under the Open Government Licence v3.0. Where we have identified any third-party copyright information you will need to obtain permission from the relevant copyright holders.

Using or copying of this document in whole or in part without written permission constitutes an infringement of copyright.

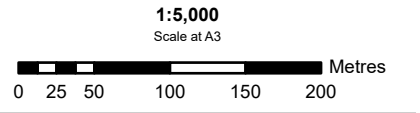
Disclaimer: EWR Co accepts no liability or responsibility whatsoever for, or in respect of, any use of, or reliance upon, this document by any third party. EWR Co makes no representations or warranties, express or implied, in respect of the content herein.

The information provided by us has been provided in good faith, however we make no representation or warranty of any kind, express or implied, therefore the information should not be relied upon.

Coordinate System: British National Grid

© Crown copyright and database rights 2024 Ordnance Survey  
AC0000830606

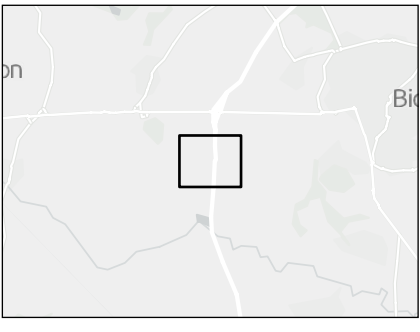
Contains OS data © Crown Copyright and database right 2025  
Contains data from OS Zoomstack



East West Rail  
Safeguarding Directions  
November 2025  
Safeguarding Map - SG-10

133735-EWR-Z0-XXX-PLN-LEP-00010.V2  
18th November 2025





**Key**

Limits of Land Subject to Safeguarding Direction

Safeguarded Area Surface

Copyright East West Rail Company Limited 2024, except where otherwise stated.

Where indicated, information may be licensed under the Open Government Licence v3.0. Where we have identified any third-party copyright information you will need to obtain permission from the relevant copyright holders.

Using or copying of this document in whole or in part without written permission constitutes an infringement of copyright.

Disclaimer: EWR Co accepts no liability or responsibility whatsoever for, or in respect of, any use of, or reliance upon, this document by any third party. EWR Co makes no representations or warranties, express or implied, in respect of the content herein.

The information provided by us has been provided in good faith, however we make no representation or warranty of any kind, express or implied, therefore the information should not be relied upon.

Coordinate System: British National Grid

© Crown copyright and database rights 2024 Ordnance Survey  
AC0000830606

Contains OS data © Crown Copyright and database right 2025  
Contains data from OS Zoomstack

**1:5,000**  
Scale at A3

0 25 50 100 150 200 Metres

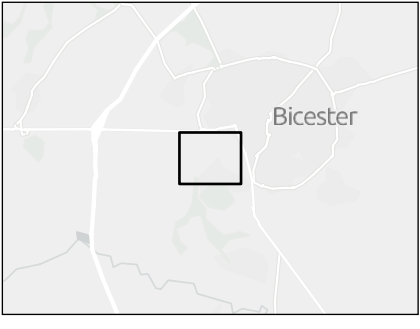
East West Rail  
Safeguarding Directions  
November 2025  
Safeguarding Map - SG-11

133735-EWR-Z0-XXX-PLN-LEP-00011.V2  
18th November 2025









- Key
- Limits of Land Subject to Safeguarding Direction
  - Safeguarded Area Surface

Copyright East West Rail Company Limited 2024, except where otherwise stated.  
Where indicated, information may be licensed under the Open Government Licence v3.0. Where we have identified any third-party copyright information you will need to obtain permission from the relevant copyright holders.  
Using or copying of this document in whole or in part without written permission constitutes an infringement of copyright.

Disclaimer: EWR Co accepts no liability or responsibility whatsoever for, or in respect of, any use of, or reliance upon, this document by any third party. EWR Co makes no representations or warranties, express or implied, in respect of the content herein.

The information provided by us has been provided in good faith, however we make no representation or warranty of any kind, express or implied, therefore the information should not be relied upon.

Coordinate System: British National Grid  
© Crown copyright and database rights 2024 Ordnance Survey AC0000830606  
Contains OS data © Crown Copyright and database right 2025  
Contains data from OS Zoomstack

1:5,000  
Scale at A3

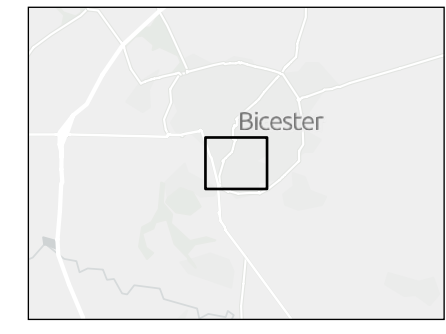
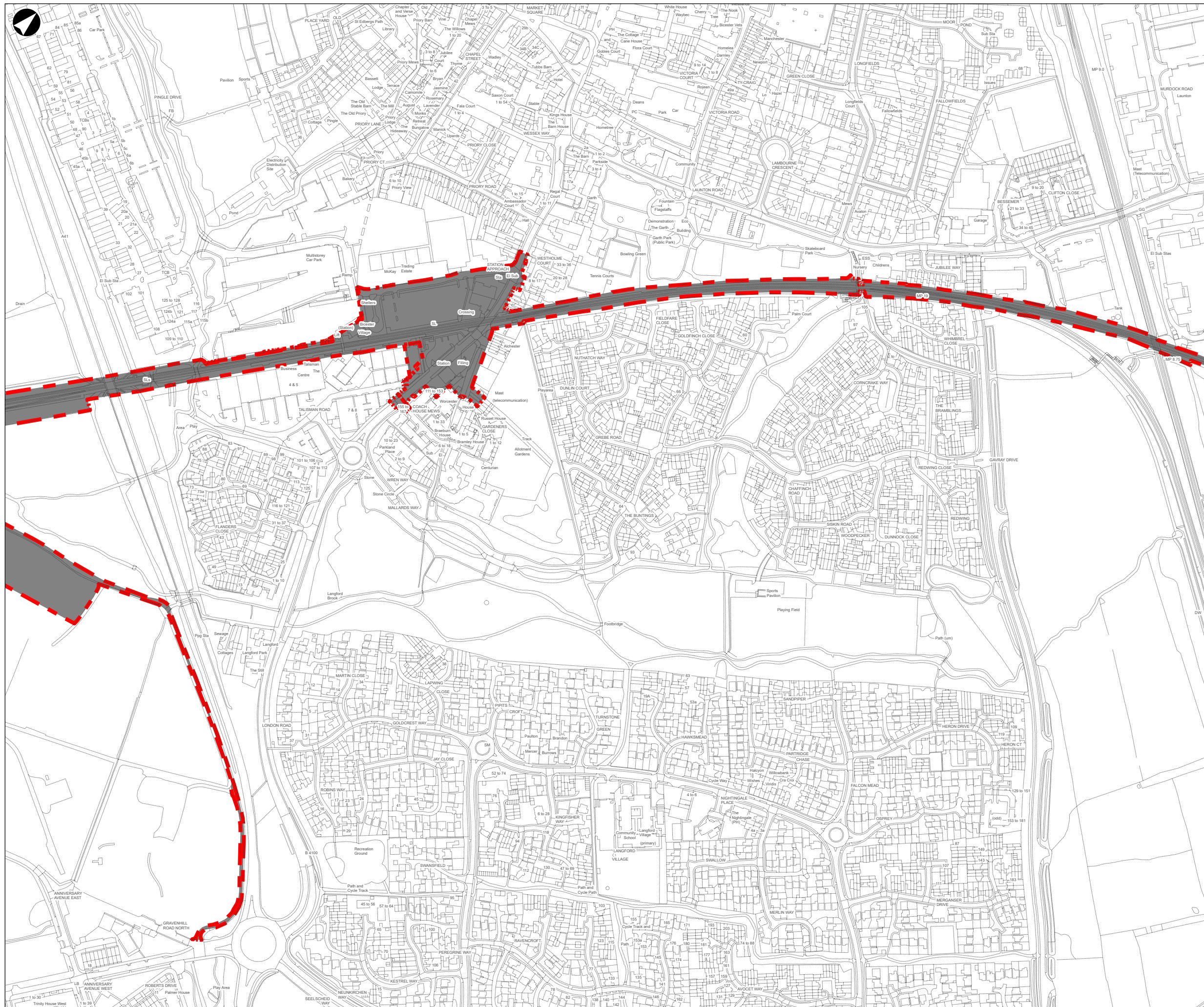
0 25 50 100 150 200 Metres



East West Rail  
Safeguarding Directions  
November 2025  
Safeguarding Map - SG-13

133735-EWR-Z0-XXX-PLN-LEP-00013.V2  
18th November 2025





- Key
- Limits of Land Subject to Safeguarding Direction
  - Safeguarded Area Surface

Copyright East West Rail Company Limited 2024, except where otherwise stated.

Where indicated, information may be licensed under the Open Government Licence v3.0. Where we have identified any third-party copyright information you will need to obtain permission from the relevant copyright holders.

Using or copying of this document in whole or in part without written permission constitutes an infringement of copyright.

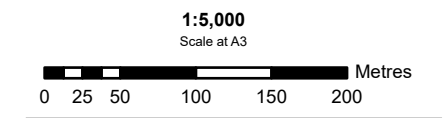
Disclaimer: EWR Co accepts no liability or responsibility whatsoever for, or in respect of, any use of, or reliance upon, this document by any third party. EWR Co makes no representations or warranties, express or implied, in respect of the content herein.

The information provided by us has been provided in good faith, however we make no representation or warranty of any kind, express or implied, therefore the information should not be relied upon.

Coordinate System: British National Grid

© Crown copyright and database rights 2024 Ordnance Survey AC000830606

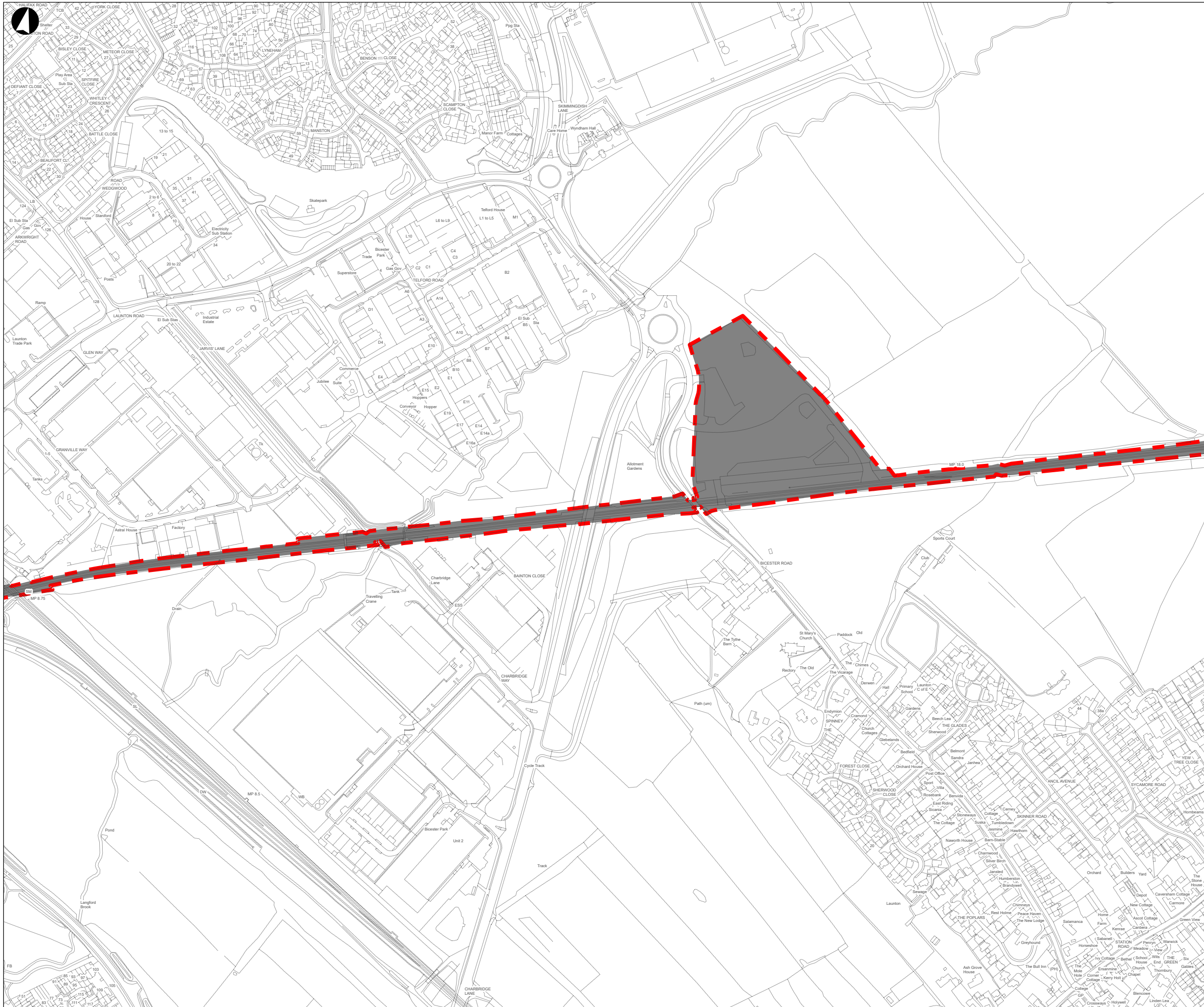
Contains OS data © Crown Copyright and database right 2025  
Contains data from OS Zoomstack



East West Rail  
Safeguarding Directions  
November 2025  
Safeguarding Map - SG-14

133735-EWR-Z0-XXX-PLN-LEP-00014.V2  
18th November 2025





**Key**

- Limits of Land Subject to Safeguarding Direction
- Safeguarded Area Surface

Copyright East West Rail Company Limited 2024, except where otherwise stated.

Where indicated, information may be licensed under the Open Government Licence v3.0. Where we have identified any third-party copyright information you will need to obtain permission from the relevant copyright holders.

Using or copying of this document in whole or in part without written permission constitutes an infringement of copyright.

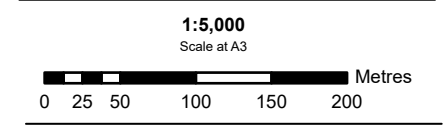
Disclaimer: EWR Co accepts no liability or responsibility whatsoever for, or in respect of, any use of, or reliance upon, this document by any third party. EWR Co makes no representations or warranties, express or implied, in respect of the content herein.

The information provided by us has been provided in good faith, however we make no representation or warranty of any kind, express or implied, therefore the information should not be relied upon.

Coordinate System: British National Grid

© Crown copyright and database rights 2024 Ordnance Survey AC0000830606

Contains OS data © Crown Copyright and database right 2025  
Contains data from OS Zoomstack



**east west RAIL**

**East West Rail  
Safeguarding Directions  
November 2025  
Safeguarding Map - SG-15**

**133735-EWR-Z0-XXX-PLN-LEP-00015.V2  
18th November 2025**





Key

Limits of Land Subject to Safeguarding Direction

Safeguarded Area Surface

Copyright East West Rail Company Limited 2024, except where otherwise stated.

Where indicated, information may be licensed under the Open Government Licence v3.0. Where we have identified any third-party copyright information you will need to obtain permission from the relevant copyright holders.

Using or copying of this document in whole or in part without written permission constitutes an infringement of copyright.

Disclaimer: EWR Co accepts no liability or responsibility whatsoever for, or in respect of, any use of, or reliance upon, this document by any third party. EWR Co makes no representations or warranties, express or implied, in respect of the content herein.

The information provided by us has been provided in good faith, however we make no representation or warranty of any kind, express or implied, therefore the information should not be relied upon.

Coordinate System: British National Grid

© Crown copyright and database rights 2024 Ordnance Survey AC0000830606

Contains OS data © Crown Copyright and database right 2025  
Contains data from OS Zoomstack

1:5,000  
Scale at A3

Metres

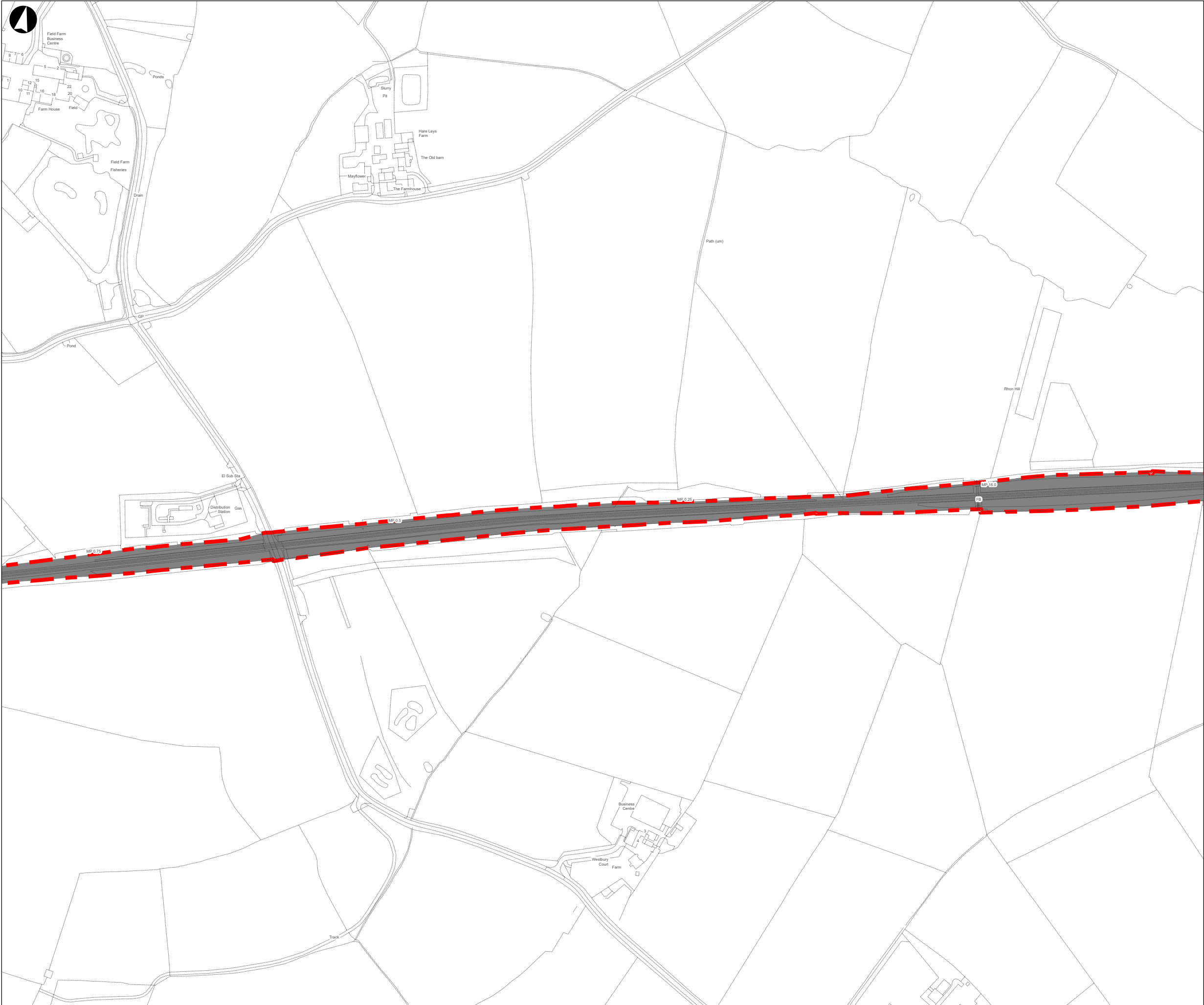
0 25 50 100 150 200



East West Rail  
Safeguarding Directions  
November 2025  
Safeguarding Map - SG-16

133735-EWR-Z0-XXX-PLN-LEP-00016.V2  
18th November 2025





Key

Limits of Land Subject to Safeguarding Direction

Safeguarded Area Surface

Copyright East West Rail Company Limited 2024, except where otherwise stated.

Where indicated, information may be licensed under the Open Government Licence v3.0. Where we have identified any third-party copyright information you will need to obtain permission from the relevant copyright holders.

Using or copying of this document in whole or in part without written permission constitutes an infringement of copyright.

Disclaimer: EWR Co accepts no liability or responsibility whatsoever for, or in respect of, any use of, or reliance upon, this document by any third party. EWR Co makes no representations or warranties, express or implied, in respect of the content herein.

The information provided by us has been provided in good faith, however we make no representation or warranty of any kind, express or implied, therefore the information should not be relied upon.

Coordinate System: British National Grid

© Crown copyright and database rights 2024 Ordnance Survey AC0000830606

Contains OS data © Crown Copyright and database right 2025  
Contains data from OS Zoomstack

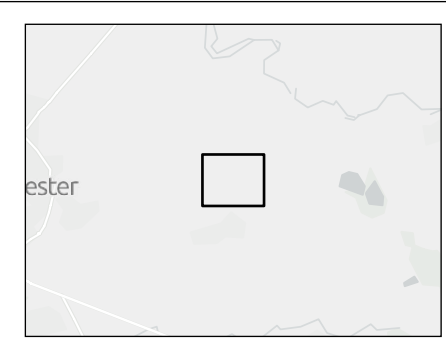
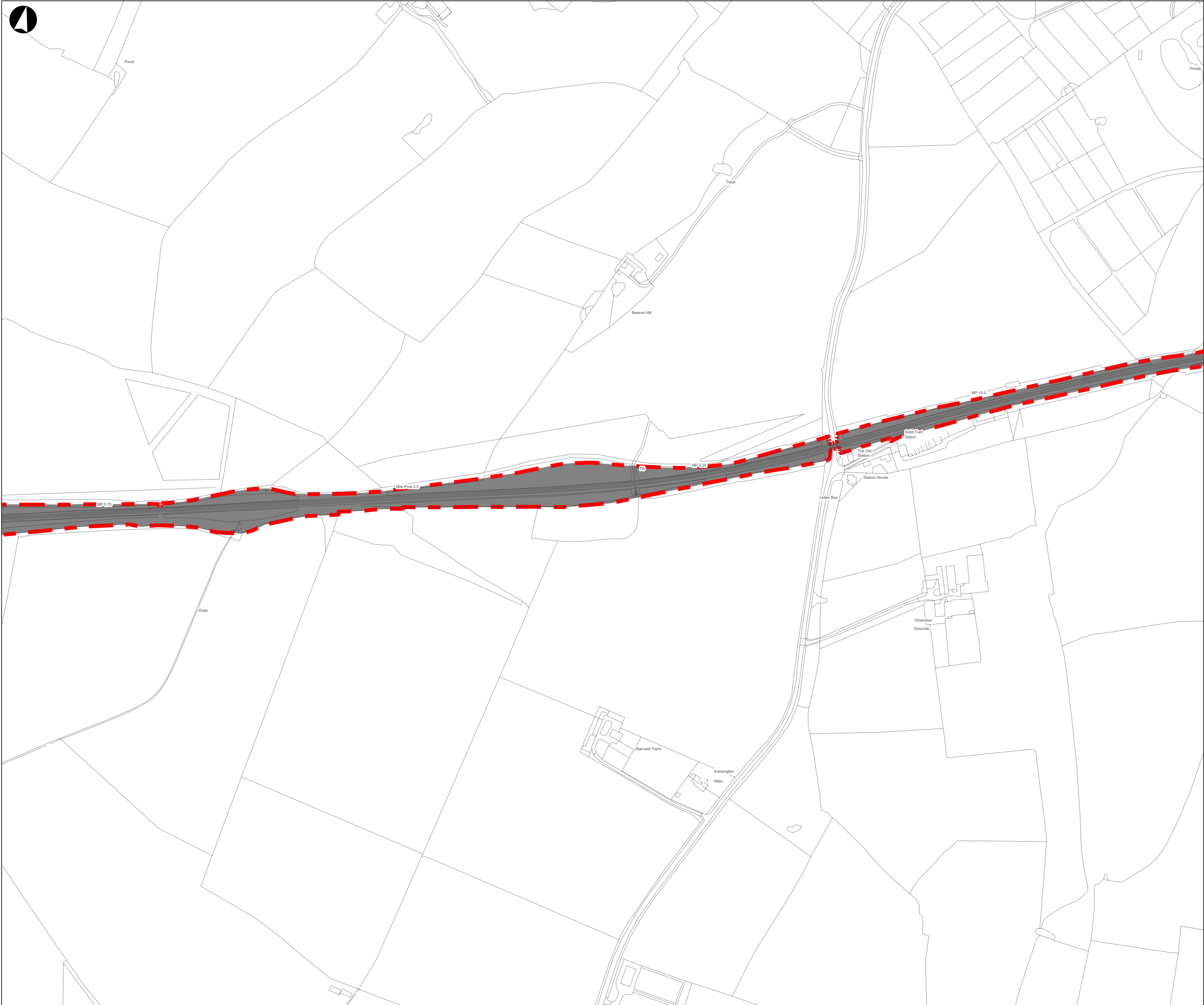
1:5,000  
Scale at A3

02550100150200Metres


eastwestRAIL


East West Rail  
Safeguarding Directions  
November 2025  
Safeguarding Map - SG-17





**Key**

 Limits of Land Subject to Safeguarding Direction

 Safeguarded Area Surface

Copyright East West Rail Company Limited 2024, except where otherwise stated.

Where indicated, information may be licensed under the Open Government Licence v3.0. Where we have identified any third-party copyright information you will need to obtain permission from the relevant copyright holders.

Using or copying of this document in whole or in part without written permission constitutes an infringement of copyright.

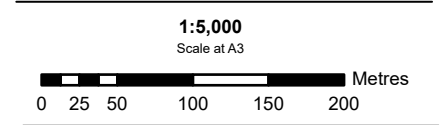
Disclaimer: EWR Co accepts no liability or responsibility whatsoever for, or in respect of, any use of, or reliance upon, this document by any third party. EWR Co makes no representations or warranties, express or implied, in respect of the content herein.

The information provided by us has been provided in good faith, however we make no representation or warranty of any kind, express or implied, therefore the information should not be relied upon.

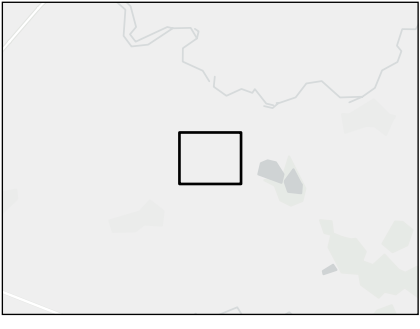
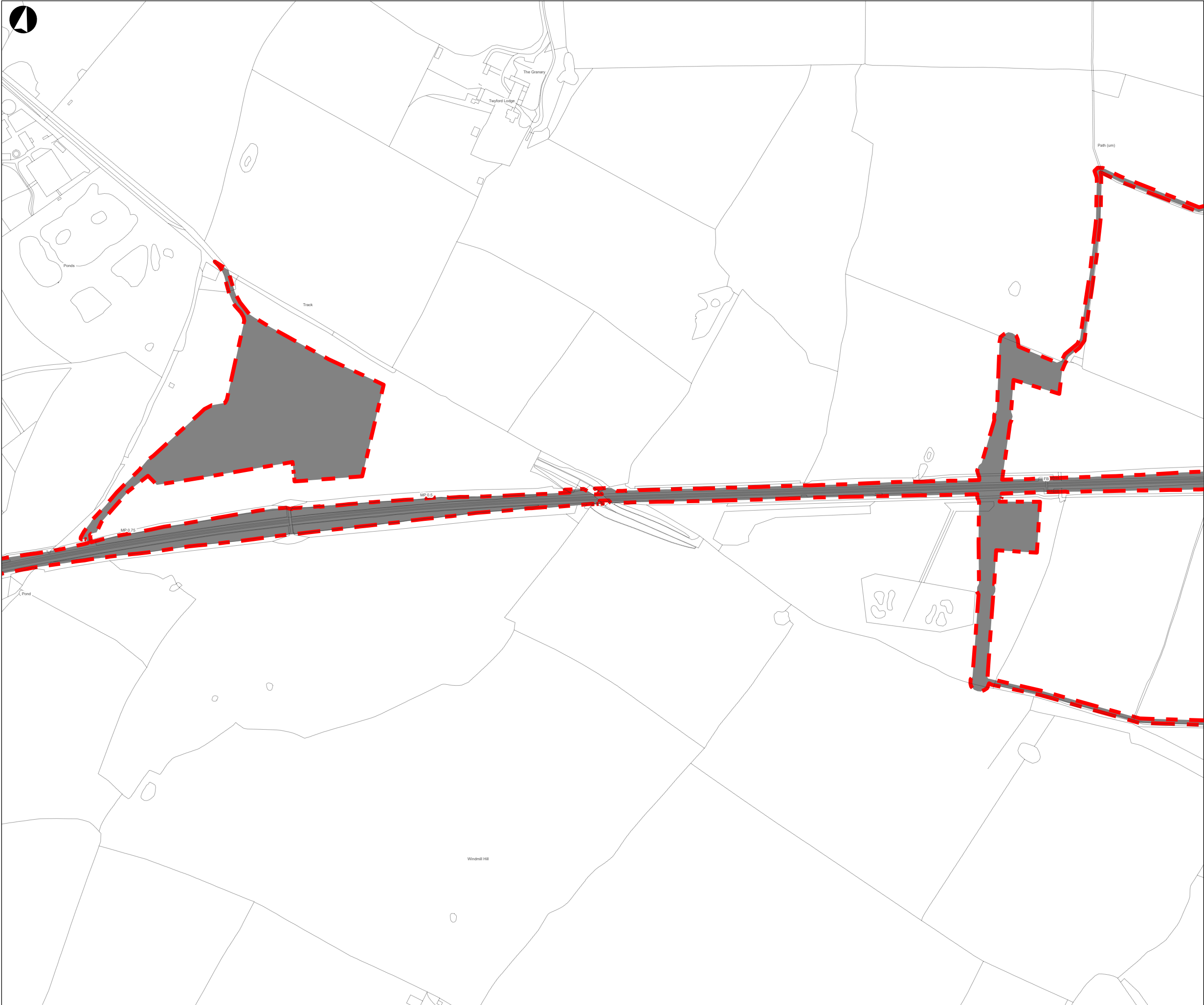
Coordinate System: British National Grid

© Crown copyright and database rights 2024 Ordnance Survey  
AC0000830606



Contains OS data © Crown Copyright and database right 2025  
Contains data from OS Zoomstack







Key

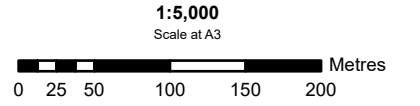
-  Limits of Land Subject to Safeguarding Direction
-  Safeguarded Area Surface

Copyright East West Rail Company Limited 2024, except where otherwise stated.  
Where indicated, information may be licensed under the Open Government Licence v3.0. Where we have identified any third-party copyright information you will need to obtain permission from the relevant copyright holders.  
Using or copying of this document in whole or in part without written permission constitutes an infringement of copyright.

Disclaimer: EWR Co accepts no liability or responsibility whatsoever for, or in respect of, any use of, or reliance upon, this document by any third party. EWR Co makes no representations or warranties, express or implied, in respect of the content herein.

The information provided by us has been provided in good faith, however we make no representation or warranty of any kind, express or implied, therefore the information should not be relied upon.

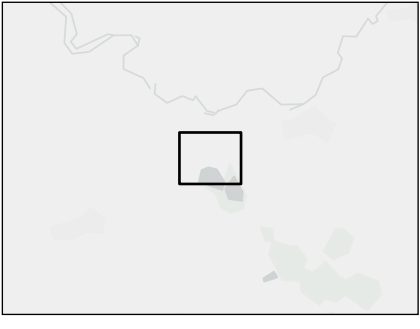
Coordinate System: British National Grid  
© Crown copyright and database rights 2024 Ordnance Survey AC0000830606  
Contains OS data © Crown Copyright and database right 2025  
Contains data from OS Zoomstack




East West Rail  
Safeguarding Directions  
November 2025  
Safeguarding Map - SG-19


133735-EWR-Z0-XXX-PLN-LEP-00019.V2  
18th November 2025





**Key**

 Limits of Land Subject to Safeguarding Direction

 Safeguarded Area Surface


Copyright East West Rail Company Limited 2024, except where otherwise stated.  
Where indicated, information may be licensed under the Open Government Licence v3.0. Where we have identified any third-party copyright information you will need to obtain permission from the relevant copyright holders.  
Using or copying of this document in whole or in part without written permission constitutes an infringement of copyright.

Disclaimer: EWR Co accepts no liability or responsibility whatsoever for, or in respect of, any use of, or reliance upon, this document by any third party. EWR Co makes no representations or warranties, express or implied, in respect of the content herein.

The information provided by us has been provided in good faith, however we make no representation or warranty of any kind, express or implied, therefore the information should not be relied upon.

Coordinate System: British National Grid  
© Crown copyright and database rights 2024 Ordnance Survey AC0000830606  
Contains OS data © Crown Copyright and database right 2025  
Contains data from OS Zoomstack

**1:5,000**  
Scale at A3



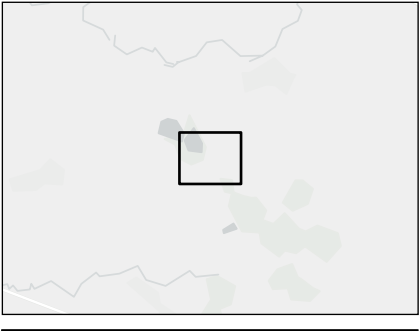
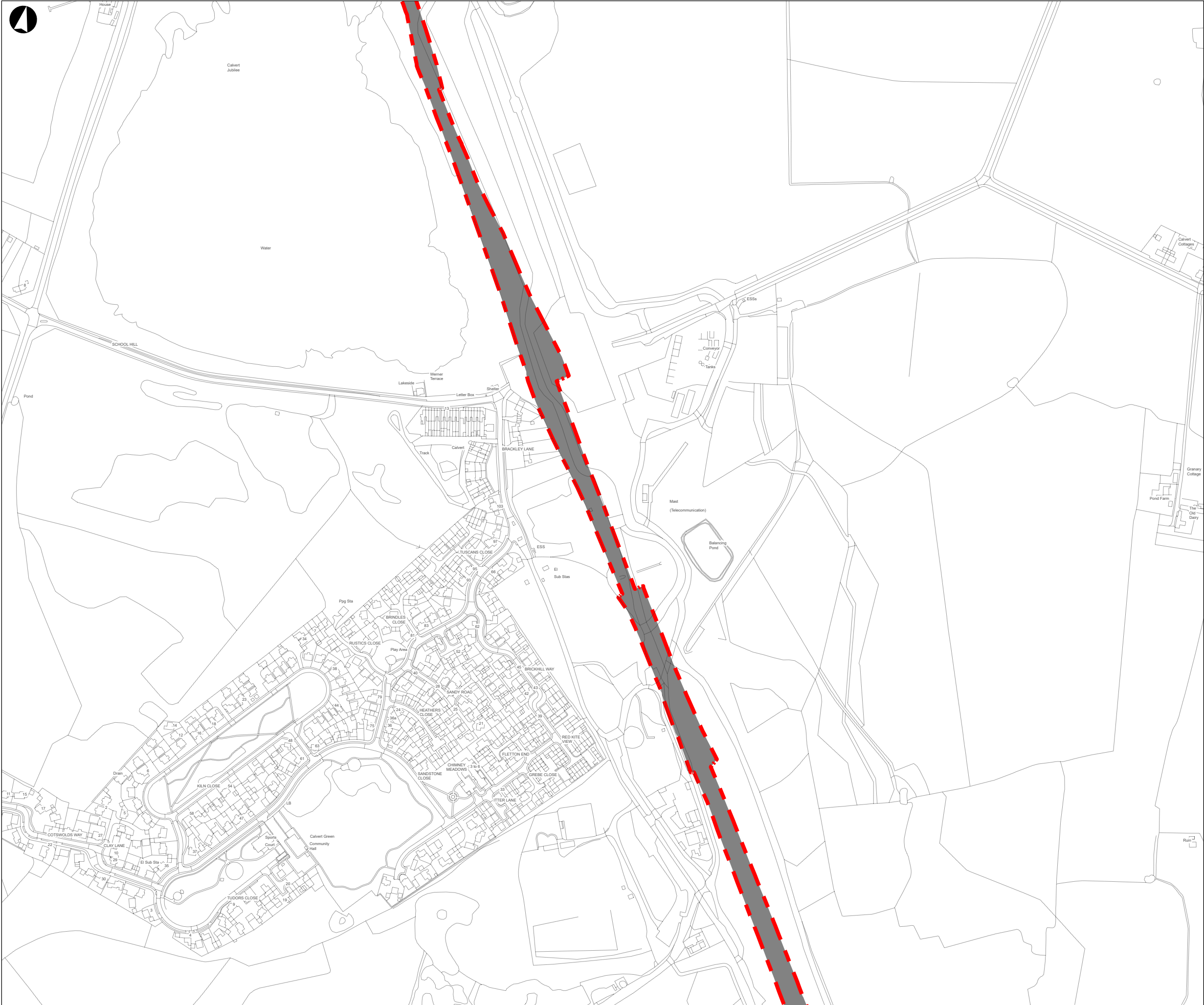
0 25 50 100 150 200 Metres



East West Rail  
Safeguarding Directions  
November 2025  
Safeguarding Map - SG-20

133735-EWR-Z0-XXX-PLN-LEP-00020.V2  
18th November 2025





Key

Limits of Land Subject to Safeguarding Direction

Safeguarded Area Surface

Copyright East West Rail Company Limited 2024, except where otherwise stated.

Where indicated, information may be licensed under the Open Government Licence v3.0. Where we have identified any third-party copyright information you will need to obtain permission from the relevant copyright holders.

Using or copying of this document in whole or in part without written permission constitutes an infringement of copyright.

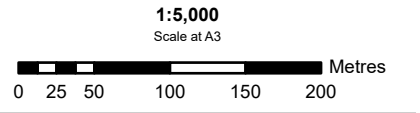
Disclaimer: EWR Co accepts no liability or responsibility whatsoever for, or in respect of, any use of, or reliance upon, this document by any third party. EWR Co makes no representations or warranties, express or implied, in respect of the content herein.

The information provided by us has been provided in good faith, however we make no representation or warranty of any kind, express or implied, therefore the information should not be relied upon.

Coordinate System: British National Grid

© Crown copyright and database rights 2024 Ordnance Survey AC0000830606

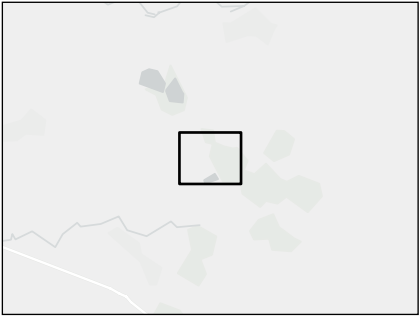
Contains OS data © Crown Copyright and database right 2025  
Contains data from OS Zoomstack




East West Rail  
Safeguarding Directions  
November 2025  
Safeguarding Map - SG-21


133735-EWR-Z0-XXX-PLN-LEP-00021.V2  
18th November 2025





**Key**

 Limits of Land Subject to Safeguarding Direction

 Safeguarded Area Surface

Copyright East West Rail Company Limited 2024, except where otherwise stated.

Where indicated, information may be licensed under the Open Government Licence v3.0. Where we have identified any third-party copyright information you will need to obtain permission from the relevant copyright holders.

Using or copying of this document in whole or in part without written permission constitutes an infringement of copyright.

Disclaimer: EWR Co accepts no liability or responsibility whatsoever for, or in respect of, any use of, or reliance upon, this document by any third party. EWR Co makes no representations or warranties, express or implied, in respect of the content herein.


The information provided by us has been provided in good faith, however we make no representation or warranty of any kind, express or implied, therefore the information should not be relied upon.

Coordinate System: British National Grid

© Crown copyright and database rights 2024 Ordnance Survey  
AC0000830606

Contains OS data © Crown Copyright and database right 2025  
Contains data from OS Zoomstack

**1:5,000**  
Scale at A3

 Metres

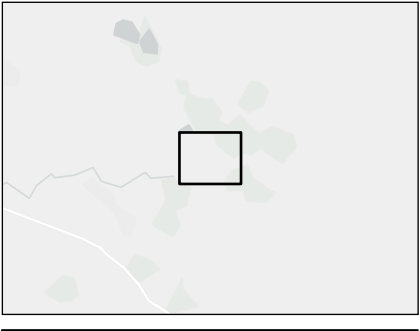
0 25 50 100 150 200




**East West Rail**  
**Safeguarding Directions**  
**November 2025**  
**Safeguarding Map - SG-22**


**133735-EWR-Z0-XXX-PLN-LEP-00022.V2**  
**18th November 2025**





**Key**

 Limits of Land Subject to Safeguarding Direction

 Safeguarded Area Surface


Copyright East West Rail Company Limited 2024, except where otherwise stated.  
Where indicated, information may be licensed under the Open Government Licence v3.0. Where we have identified any third-party copyright information you will need to obtain permission from the relevant copyright holders.  
Using or copying of this document in whole or in part without written permission constitutes an infringement of copyright.

Disclaimer: EWR Co accepts no liability or responsibility whatsoever for, or in respect of, any use of, or reliance upon, this document by any third party. EWR Co makes no representations or warranties, express or implied, in respect of the content herein.

The information provided by us has been provided in good faith, however we make no representation or warranty of any kind, express or implied, therefore the information should not be relied upon.

Coordinate System: British National Grid  
© Crown copyright and database rights 2024 Ordnance Survey AC0000830606  
Contains OS data © Crown Copyright and database right 2025  
Contains data from OS Zoomstack

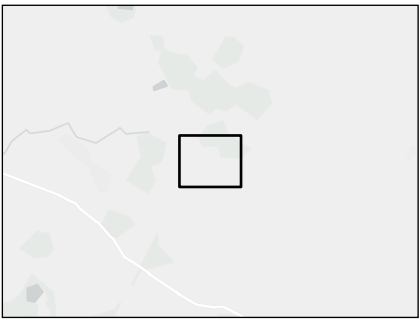
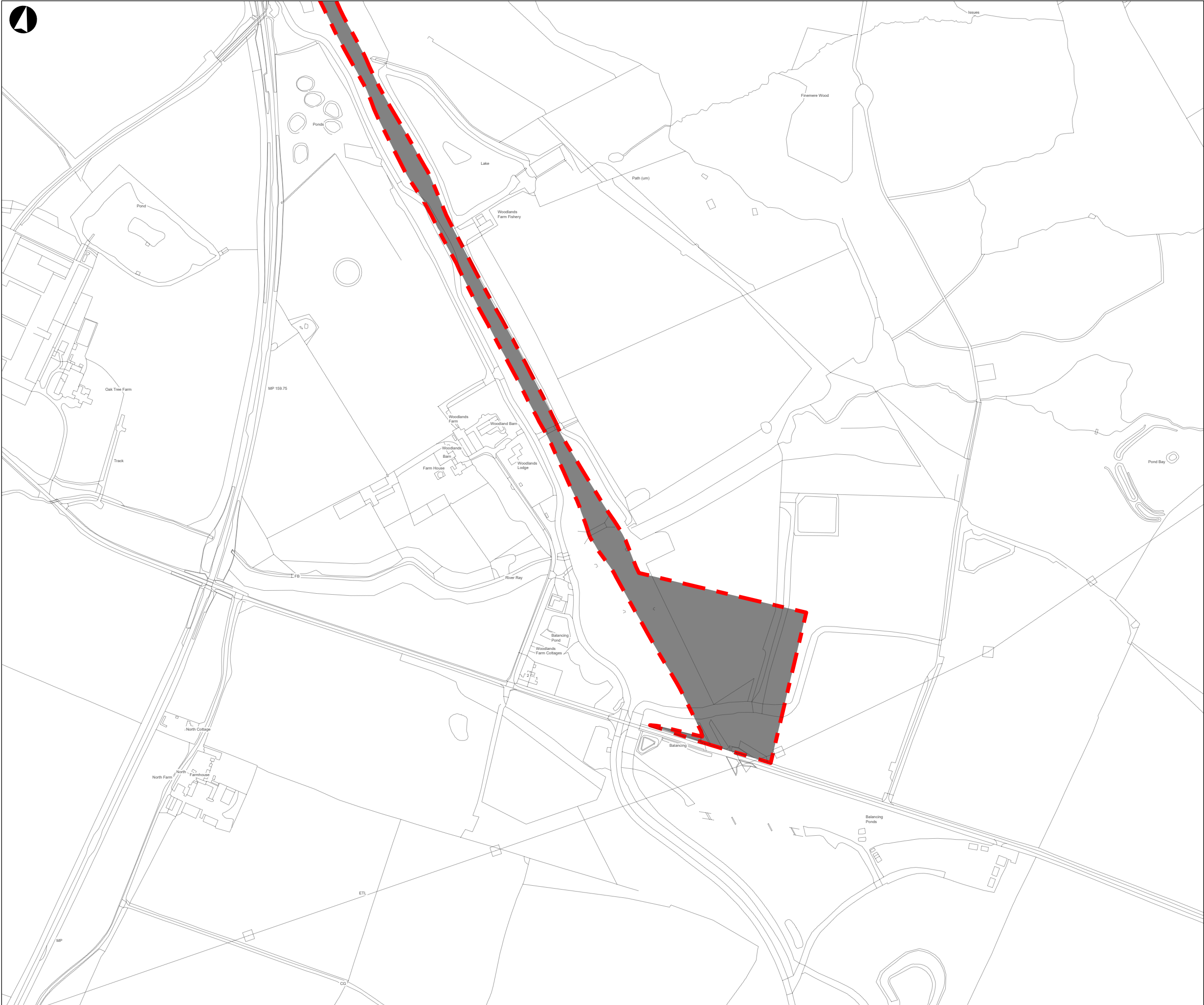
**1:5,000**  
Scale at A3

 Metres



East West Rail  
Safeguarding Directions  
November 2025  
Safeguarding Map - SG-23

133735-EWR-Z0-XXX-PLN-LEP-00023.V2  
18th November 2025



Key

Limits of Land Subject to Safeguarding Direction

Safeguarded Area Surface

Copyright East West Rail Company Limited 2024, except where otherwise stated.

Where indicated, information may be licensed under the Open Government Licence v3.0. Where we have identified any third-party copyright information you will need to obtain permission from the relevant copyright holders.

Using or copying of this document in whole or in part without written permission constitutes an infringement of copyright.

Disclaimer: EWR Co accepts no liability or responsibility whatsoever for, or in respect of, any use of, or reliance upon, this document by any third party. EWR Co makes no representations or warranties, express or implied, in respect of the content herein.

The information provided by us has been provided in good faith, however we make no representation or warranty of any kind, express or implied, therefore the information should not be relied upon.

Coordinate System: British National Grid

© Crown copyright and database rights 2024 Ordnance Survey AC0000830606

Contains OS data © Crown Copyright and database right 2025  
Contains data from OS Zoomstack

1:5,000  
Scale at A3

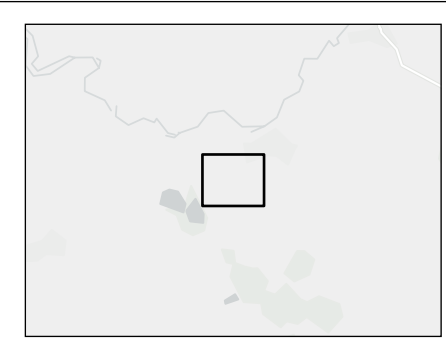
02550100150200Metres




East West Rail  
Safeguarding Directions  
November 2025  
Safeguarding Map - SG-24


133735-EWR-Z0-XXX-PLN-LEP-00024.V2  
18th November 2025





Key

 Limits of Land Subject to Safeguarding Direction

 Safeguarded Area Surface

Copyright East West Rail Company Limited 2024, except where otherwise stated.

Where indicated, information may be licensed under the Open Government Licence v3.0. Where we have identified any third-party copyright information you will need to obtain permission from the relevant copyright holders.

Using or copying of this document in whole or in part without written permission constitutes an infringement of copyright.

Disclaimer: EWR Co accepts no liability or responsibility whatsoever for, or in respect of, any use of, or reliance upon, this document by any third party. EWR Co makes no representations or warranties, express or implied, in respect of the content herein.


The information provided by us has been provided in good faith, however we make no representation or warranty of any kind, express or implied, therefore the information should not be relied upon.

Coordinate System: British National Grid

© Crown copyright and database rights 2024 Ordnance Survey AC0000830606

Contains OS data © Crown Copyright and database right 2025  
Contains data from OS Zoomstack

**1:5,000**  
Scale at A3

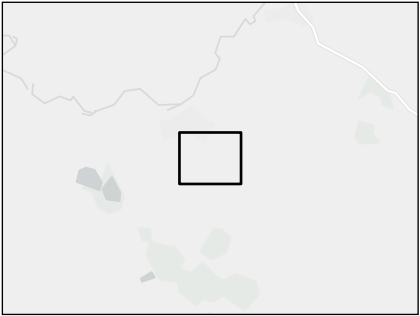
 Metres

0 25 50 100 150 200





East West Rail  
Safeguarding Directions  
November 2025  
Safeguarding Map - SG-25

133735-EWR-Z0-XXX-PLN-LEP-00025.V2  
18th November 2025



**Key**

 Limits of Land Subject to Safeguarding Direction

 Safeguarded Area Surface

Copyright East West Rail Company Limited 2024, except where otherwise stated.

Where indicated, information may be licensed under the Open Government Licence v3.0. Where we have identified any third-party copyright information you will need to obtain permission from the relevant copyright holders.

Using or copying of this document in whole or in part without written permission constitutes an infringement of copyright.

Disclaimer: EWR Co accepts no liability or responsibility whatsoever for, or in respect of, any use of, or reliance upon, this document by any third party. EWR Co makes no representations or warranties, express or implied, in respect of the content herein.


The information provided by us has been provided in good faith, however we make no representation or warranty of any kind, express or implied, therefore the information should not be relied upon.

Coordinate System: British National Grid

© Crown copyright and database rights 2024 Ordnance Survey AC0000830606

Contains OS data © Crown Copyright and database right 2025  
Contains data from OS Zoomstack

**1:5,000**  
Scale at A3

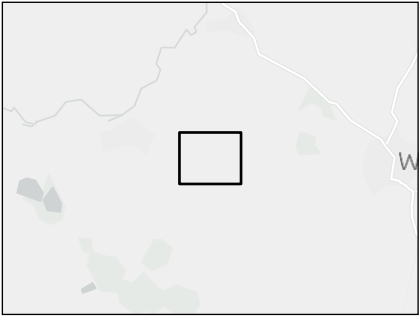
 Metres




East West Rail  
Safeguarding Directions  
November 2025  
Safeguarding Map - SG-26


133735-EWR-Z0-XXX-PLN-LEP-00026.V2  
18th November 2025





**Key**

 Limits of Land Subject to Safeguarding Direction

 Safeguarded Area Surface


Copyright East West Rail Company Limited 2024, except where otherwise stated.  
Where indicated, information may be licensed under the Open Government Licence v3.0. Where we have identified any third-party copyright information you will need to obtain permission from the relevant copyright holders.  
Using or copying of this document in whole or in part without written permission constitutes an infringement of copyright.

Disclaimer: EWR Co accepts no liability or responsibility whatsoever for, or in respect of, any use of, or reliance upon, this document by any third party. EWR Co makes no representations or warranties, express or implied, in respect of the content herein.

The information provided by us has been provided in good faith, however we make no representation or warranty of any kind, express or implied, therefore the information should not be relied upon.

Coordinate System: British National Grid  
© Crown copyright and database rights 2024 Ordnance Survey AC0000830606  
Contains OS data © Crown Copyright and database right 2025  
Contains data from OS Zoomstack

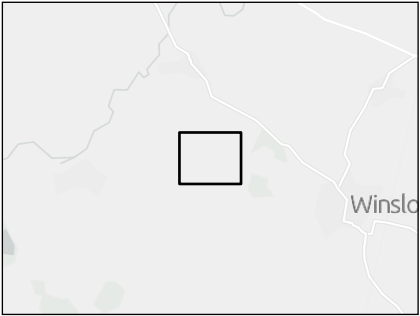
**1:5,000**  
Scale at A3

 Metres



East West Rail  
Safeguarding Directions  
November 2025  
Safeguarding Map - SG-27

133735-EWR-Z0-XXX-PLN-LEP-00027.V2  
18th November 2025



Key

Limits of Land Subject to Safeguarding Direction

Safeguarded Area Surface

Copyright East West Rail Company Limited 2024, except where otherwise stated.

Where indicated, information may be licensed under the Open Government Licence v3.0. Where we have identified any third-party copyright information you will need to obtain permission from the relevant copyright holders.

Using or copying of this document in whole or in part without written permission constitutes an infringement of copyright.

Disclaimer: EWR Co accepts no liability or responsibility whatsoever for, or in respect of, any use of, or reliance upon, this document by any third party. EWR Co makes no representations or warranties, express or implied, in respect of the content herein.

The information provided by us has been provided in good faith, however we make no representation or warranty of any kind, express or implied, therefore the information should not be relied upon.

Coordinate System: British National Grid

© Crown copyright and database rights 2024 Ordnance Survey AC0000830606

Contains OS data © Crown Copyright and database right 2025  
Contains data from OS Zoomstack

1:5,000  
Scale at A3

02550100150200Metres

east

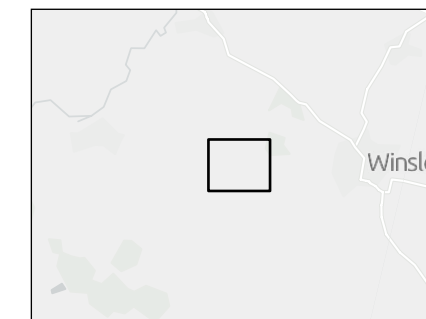
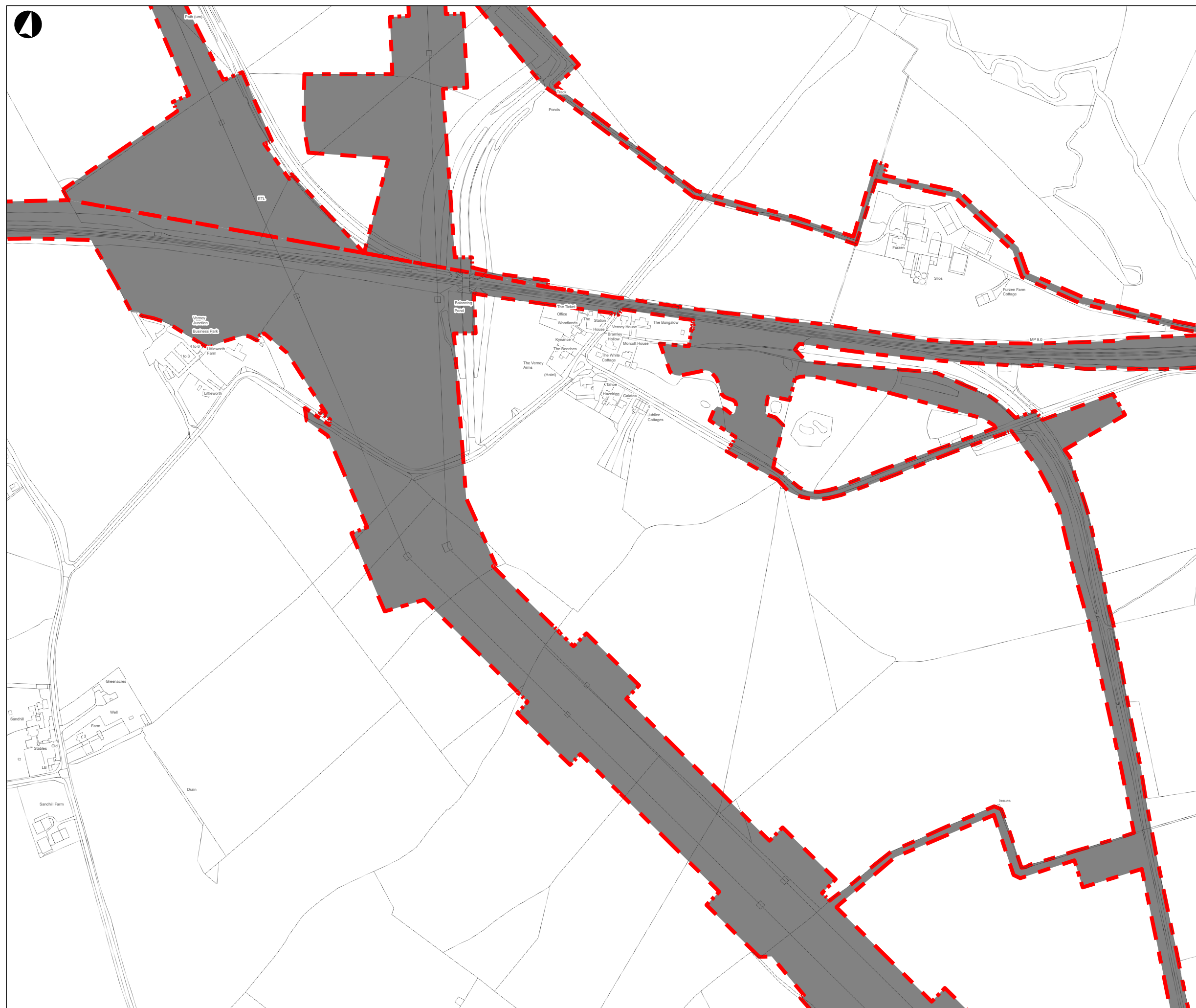
west

RAIL



East West Rail  
Safeguarding Directions  
November 2025  
Safeguarding Map - SG-28

133735-EWR-Z0-XXX-PLN-LEP-00028.V2  
18th November 2025





Key

-  Limits of Land Subject to Safeguarding Direction  
 Safeguarded Area Surface

Copyright East West Rail Company Limited 2024, except where otherwise stated.

Where indicated, information may be licensed under the Open Government Licence v3.0. Where we have identified any third-party copyright information you will need to obtain permission from the relevant copyright holders.

Using or copying of this document in whole or in part without written permission constitutes an infringement of copyright.

Disclaimer: EWR Co accepts no liability or responsibility whatsoever, for, or in respect of, any use of, or reliance upon, this document by any third party. EWR Co makes no representations or warranties, express or implied, in respect of the content herein.

The information provided by us has been provided in good faith, however we make no representation or warranty of any kind, express or implied, therefore the information should not be relied upon.

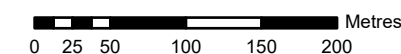
Coordinate System: British National Grid

© Crown copyright and database rights 2024 Ordnance Survey  
AC0000830606

Contains OS data © Crown Copyright and database right 2025  
Contains data from OS Zoomstack

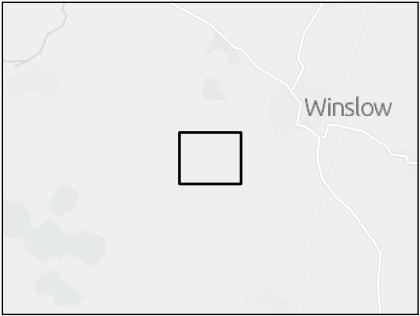
**1:5,000**

Scale at A3





East West Rail  
Safeguarding Directions  
November 2025  
Safeguarding Map - SG-29

133735-EWR-Z0-XXX-PLN-LEP-00029.V2  
18th November 2025



Key

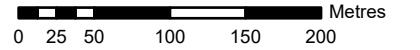
-  Limits of Land Subject to Safeguarding Direction
-  Safeguarded Area Surface

Copyright East West Rail Company Limited 2024, except where otherwise stated.  
Where indicated, information may be licensed under the Open Government Licence v3.0. Where we have identified any third-party copyright information you will need to obtain permission from the relevant copyright holders.  
Using or copying of this document in whole or in part without written permission constitutes an infringement of copyright.

Disclaimer: EWR Co accepts no liability or responsibility whatsoever for, or in respect of, any use of, or reliance upon, this document by any third party. EWR Co makes no representations or warranties, express or implied, in respect of the content herein.

The information provided by us has been provided in good faith, however we make no representation or warranty of any kind, express or implied, therefore the information should not be relied upon.

Coordinate System: British National Grid  
© Crown copyright and database rights 2024 Ordnance Survey AC0000830606  
Contains OS data © Crown Copyright and database right 2025  
Contains data from OS Zoomstack

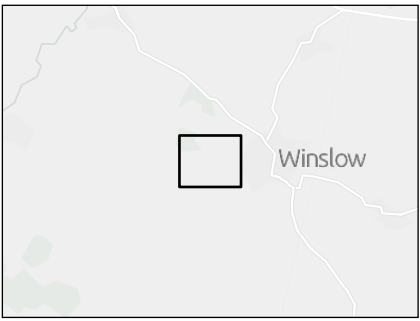
**1:5,000**  
Scale at A3  
 Metres





East West Rail  
Safeguarding Directions  
November 2025  
Safeguarding Map - SG-30

133735-EWR-Z0-XXX-PLN-LEP-00030.V2  
18th November 2025





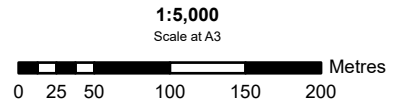
- Key
-  Limits of Land Subject to Safeguarding Direction
  -  Safeguarded Area Surface

Copyright East West Rail Company Limited 2024, except where otherwise stated.  
Where indicated, information may be licensed under the Open Government Licence v3.0. Where we have identified any third-party copyright information you will need to obtain permission from the relevant copyright holders.  
Using or copying of this document in whole or in part without written permission constitutes an infringement of copyright.

Disclaimer: EWR Co accepts no liability or responsibility whatsoever for, or in respect of, any use of, or reliance upon, this document by any third party. EWR Co makes no representations or warranties, express or implied, in respect of the content herein.

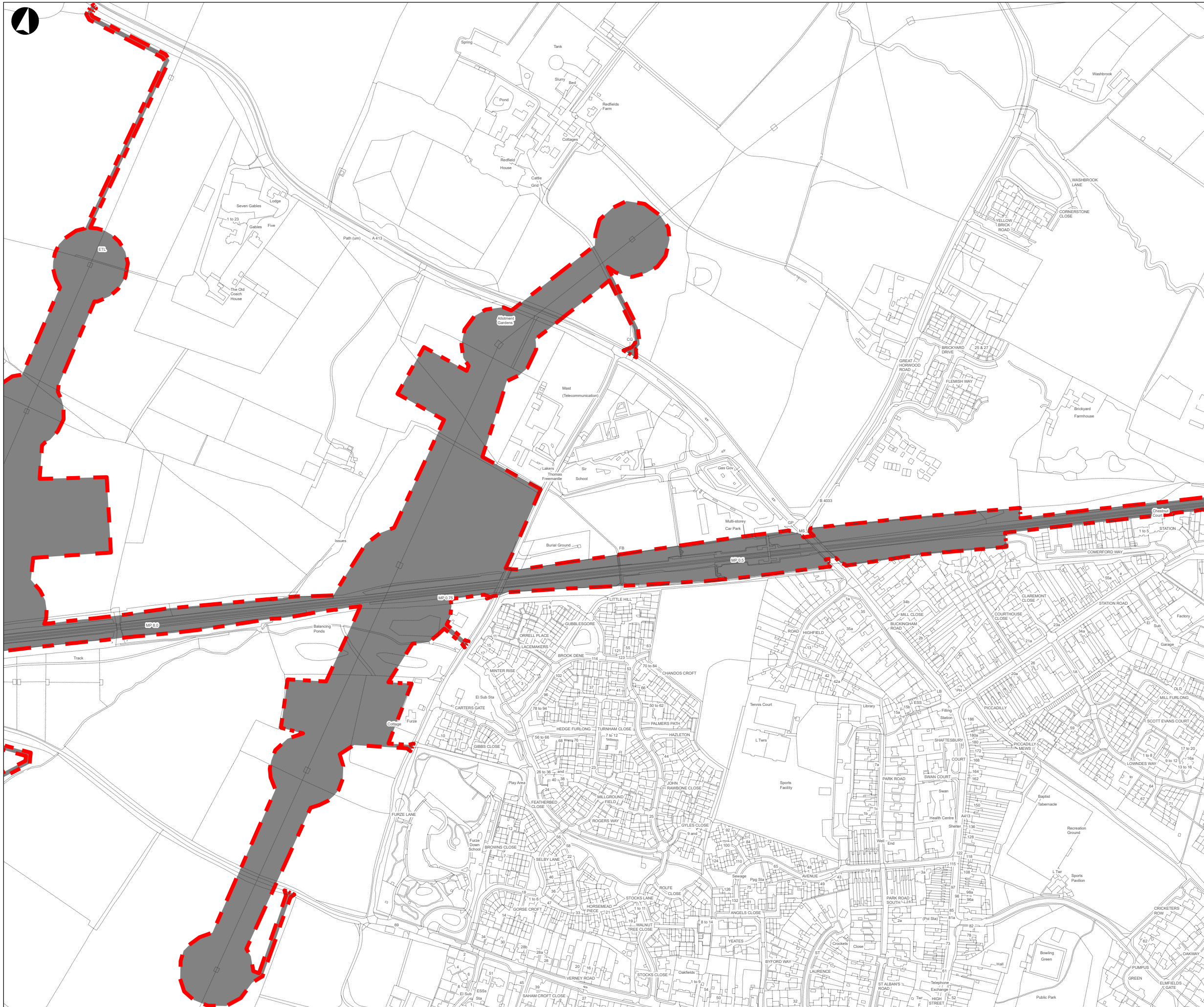
The information provided by us has been provided in good faith, however we make no representation or warranty of any kind, express or implied, therefore the information should not be relied upon.

Coordinate System: British National Grid  
© Crown copyright and database rights 2024 Ordnance Survey AC0000830606  
Contains OS data © Crown Copyright and database right 2025  
Contains data from OS Zoomstack



East West Rail  
Safeguarding Directions  
November 2025  
Safeguarding Map - SG-31

133735-EWR-Z0-XXX-PLN-LEP-00031.V2  
18th November 2025



## Key

- Limits of Land Subject to Safeguarding Direction
- Safeguarded Area Surface

Copyright East West Rail Company Limited 2024, except where otherwise stated.  
Where indicated, information may be licensed under the Open Government Licence v3.0. Where we have identified any third-party copyright information you will need to obtain permission from the relevant copyright holders.  
Using or copying of this document in whole or in part without written permission constitutes an infringement of copyright.

Disclaimer: EWR Co accepts no liability or responsibility whatsoever for, or in respect of, any use of, or reliance upon, this document by any third party. EWR Co makes no representations or warranties, express or implied, in respect of the content herein.

The information provided by us has been provided in good faith, however we make no representation or warranty of any kind, express or implied, therefore the information should not be relied upon.

Coordinate System: British National Grid  
© Crown copyright and database rights 2024 Ordnance Survey AC0000830606  
Contains OS data © Crown Copyright and database right 2025  
Contains data from OS Zoomstack

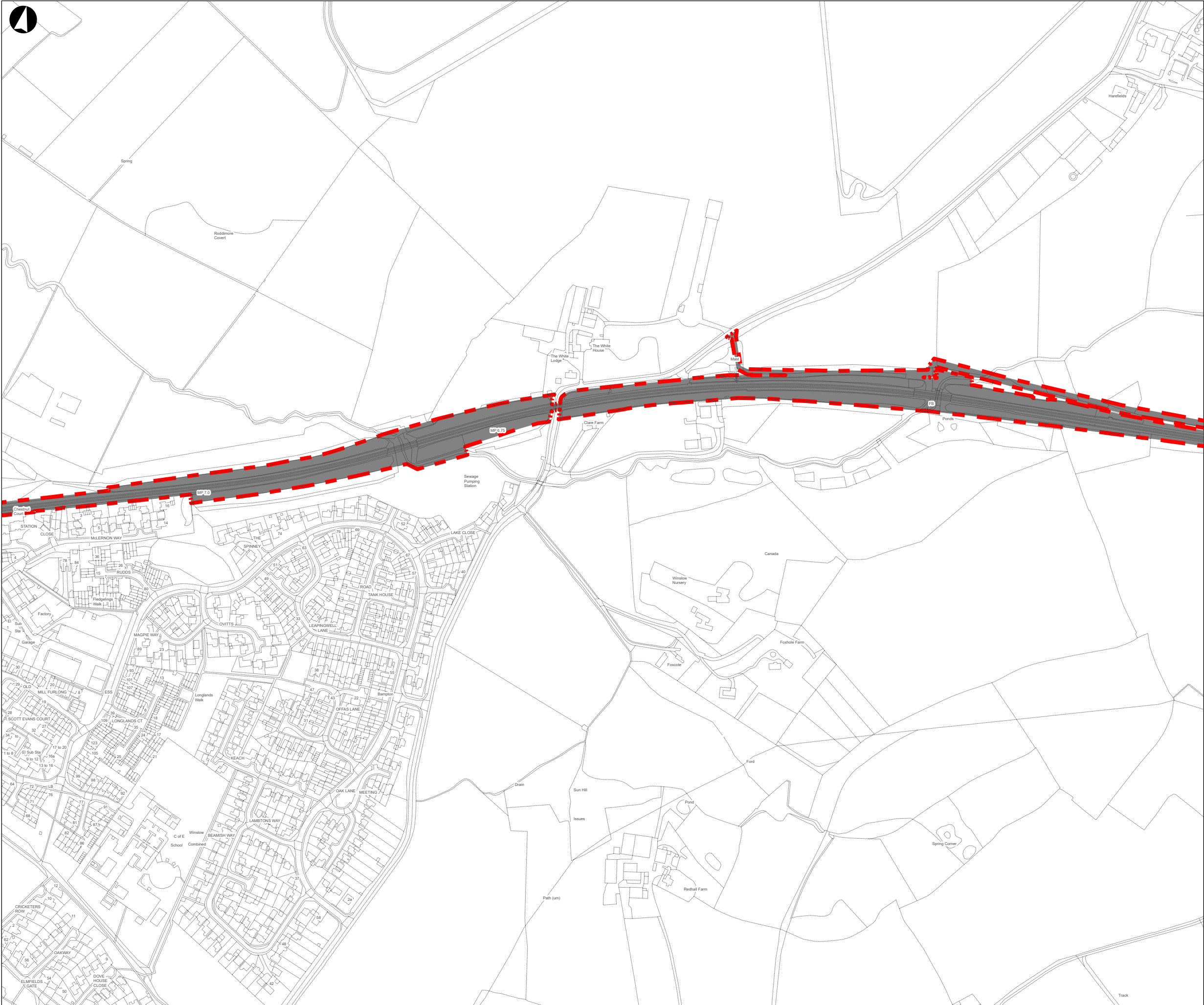
1:5,000  
Scale at A3  
0 25 50 100 150 200 Metres



East West Rail  
Safeguarding Directions  
November 2025  
Safeguarding Map - SG-32

133735-EWR-Z0-XXX-PLN-LEP-00032.V2  
18th November 2025





Key

Limits of Land Subject to Safeguarding Direction

Safeguarded Area Surface

Copyright East West Rail Company Limited 2024, except where otherwise stated.

Where indicated, information may be licensed under the Open Government Licence v3.0. Where we have identified any third-party copyright information you will need to obtain permission from the relevant copyright holders.

Using or copying of this document in whole or in part without written permission constitutes an infringement of copyright.

Disclaimer: EWR Co accepts no liability or responsibility whatsoever for, or in respect of, any use of, or reliance upon, this document by any third party. EWR Co makes no representations or warranties, express or implied, in respect of the content herein.

The information provided by us has been provided in good faith, however we make no representation or warranty of any kind, express or implied, therefore the information should not be relied upon.

Coordinate System: British National Grid

© Crown copyright and database rights 2024 Ordnance Survey AC0000830606

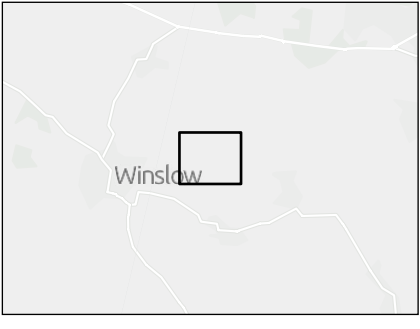
Contains OS data © Crown Copyright and database right 2025  
Contains data from OS Zoomstack

1:5,000  
Scale at A3


Metres


0 25 50 100 150 200

East West Rail  
Safeguarding Directions  
November 2025  
Safeguarding Map - SG-33



**Key**

 Limits of Land Subject to Safeguarding Direction

 Safeguarded Area Surface

Copyright East West Rail Company Limited 2024, except where otherwise stated.

Where indicated, information may be licensed under the Open Government Licence v3.0. Where we have identified any third-party copyright information you will need to obtain permission from the relevant copyright holders.

Using or copying of this document in whole or in part without written permission constitutes an infringement of copyright.

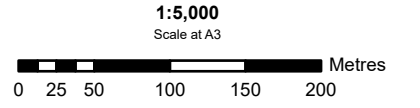
Disclaimer: EWR Co accepts no liability or responsibility whatsoever for, or in respect of, any use of, or reliance upon, this document by any third party. EWR Co makes no representations or warranties, express or implied, in respect of the content herein.

The information provided by us has been provided in good faith, however we make no representation or warranty of any kind, express or implied, therefore the information should not be relied upon.

Coordinate System: British National Grid

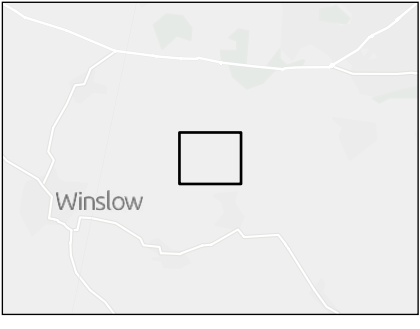
© Crown copyright and database rights 2024 Ordnance Survey AC0000830606

Contains OS data © Crown Copyright and database right 2025  
Contains data from OS Zoomstack





**East West Rail**  
Safeguarding Directions  
November 2025  
Safeguarding Map - SG-34





**Key**

 Limits of Land Subject to Safeguarding Direction

 Safeguarded Area Surface

Copyright East West Rail Company Limited 2024, except where otherwise stated.

Where indicated, information may be licensed under the Open Government Licence v3.0. Where we have identified any third-party copyright information you will need to obtain permission from the relevant copyright holders.

Using or copying of this document in whole or in part without written permission constitutes an infringement of copyright.

Disclaimer: EWR Co accepts no liability or responsibility whatsoever for, or in respect of, any use of, or reliance upon, this document by any third party. EWR Co makes no representations or warranties, express or implied, in respect of the content herein.


The information provided by us has been provided in good faith, however we make no representation or warranty of any kind, express or implied, therefore the information should not be relied upon.

Coordinate System: British National Grid


© Crown copyright and database rights 2024 Ordnance Survey AC0000830606

Contains OS data © Crown Copyright and database right 2025  
Contains data from OS Zoomstack

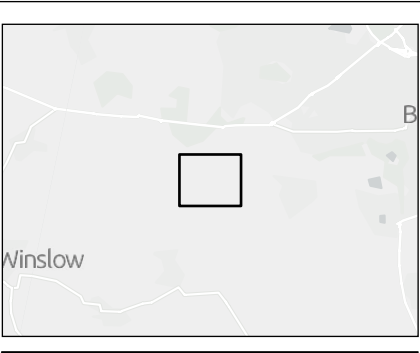
**1:5,000**  
Scale at A3



0 25 50 100 150 200 Metres



East West Rail  
Safeguarding Directions  
November 2025  
Safeguarding Map - SG-35



Key

Limits of Land Subject to Safeguarding Direction

Safeguarded Area Surface

Copyright East West Rail Company Limited 2024, except where otherwise stated.

Where indicated, information may be licensed under the Open Government Licence v3.0. Where we have identified any third-party copyright information you will need to obtain permission from the relevant copyright holders.

Using or copying of this document in whole or in part without written permission constitutes an infringement of copyright.

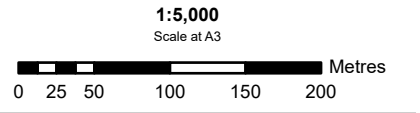
Disclaimer: EWR Co accepts no liability or responsibility whatsoever for, or in respect of, any use of, or reliance upon, this document by any third party. EWR Co makes no representations or warranties, express or implied, in respect of the content herein.

The information provided by us has been provided in good faith, however we make no representation or warranty of any kind, express or implied, therefore the information should not be relied upon.

Coordinate System: British National Grid

© Crown copyright and database rights 2024 Ordnance Survey AC0000830606

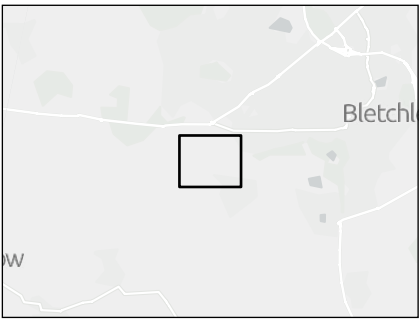
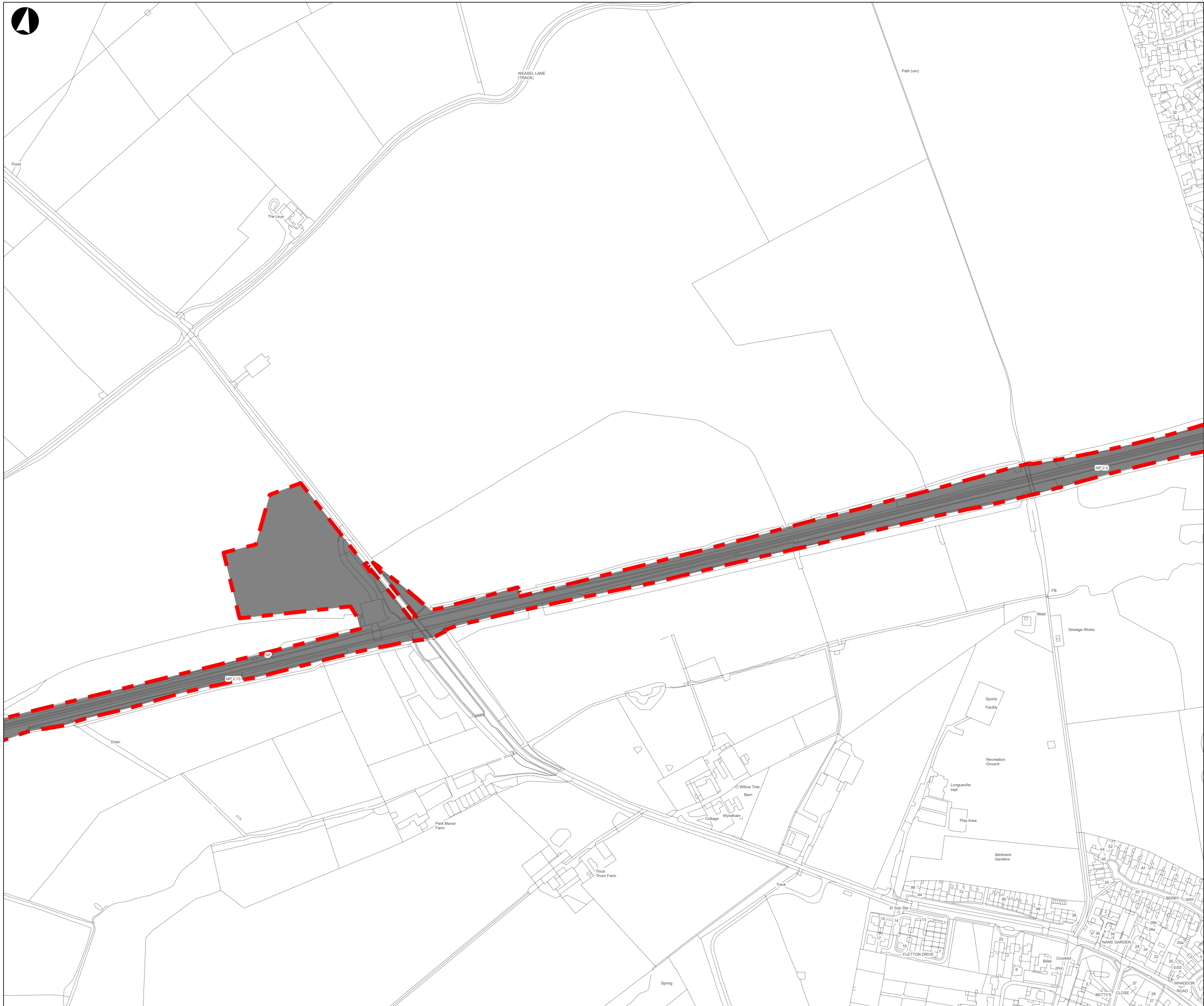
Contains OS data © Crown Copyright and database right 2025  
Contains data from OS Zoomstack





East West Rail  
Safeguarding Directions  
November 2025  
Safeguarding Map - SG-36

133735-EWR-Z0-XXX-PLN-LEP-00036.V2  
18th November 2025





## Key

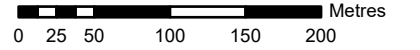
-  Limits of Land Subject to Safeguarding Direction
-  Safeguarded Area Surface

Copyright East West Rail Company Limited 2024, except where otherwise stated.  
Where indicated, information may be licensed under the Open Government Licence v3.0. Where we have identified any third-party copyright information you will need to obtain permission from the relevant copyright holders.  
Using or copying of this document in whole or in part without written permission constitutes an infringement of copyright.

Disclaimer: EWR Co accepts no liability or responsibility whatsoever for, or in respect of, any use of, or reliance upon, this document by any third party. EWR Co makes no representations or warranties, express or implied, in respect of the content herein.

The information provided by us has been provided in good faith, however we make no representation or warranty of any kind, express or implied, therefore the information should not be relied upon.

Coordinate System: British National Grid  
© Crown copyright and database rights 2024 Ordnance Survey  
AC0000830606  
Contains OS data © Crown Copyright and database right 2025  
Contains data from OS Zoomstack

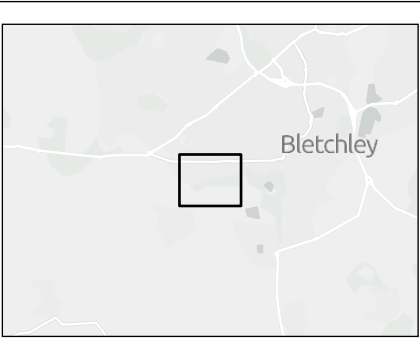
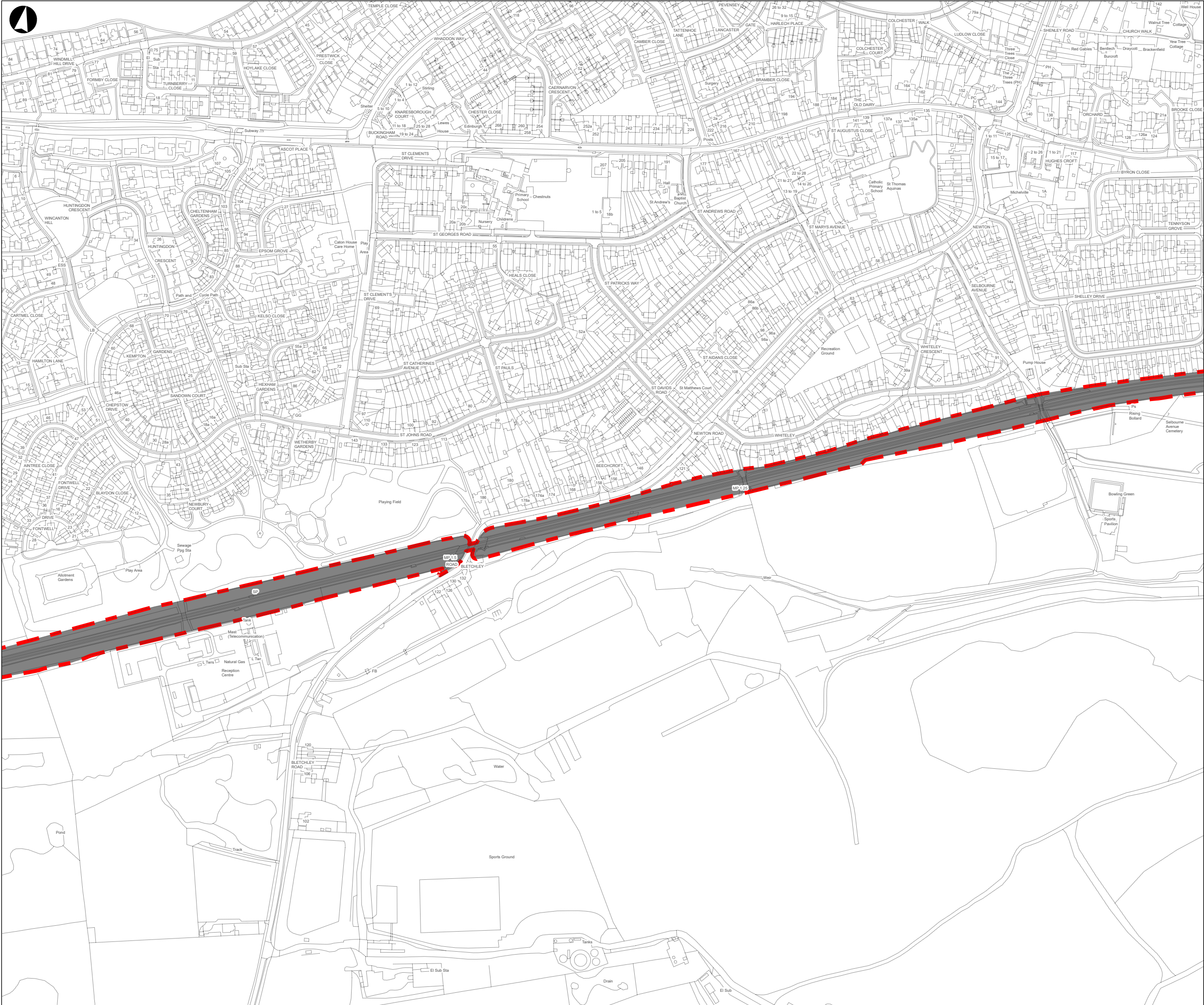
**1:5,000**  
Scale at A3  






East West Rail  
Safeguarding Directions  
November 2025  
Safeguarding Map - SG-37

133735-EWR-Z0-XXX-PLN-LEP-00037.V2  
18th November 2025





**Key**

-  Limits of Land Subject to Safeguarding Direction
-  Safeguarded Area Surface


Copyright East West Rail Company Limited 2024, except where otherwise stated.  
Where indicated, information may be licensed under the Open Government Licence v3.0. Where we have identified any third-party copyright information you will need to obtain permission from the relevant copyright holders.  
Using or copying of this document in whole or in part without written permission constitutes an infringement of copyright.

Disclaimer: EWR Co accepts no liability or responsibility whatsoever for, or in respect of, any use of, or reliance upon, this document by any third party. EWR Co makes no representations or warranties, express or implied, in respect of the content herein.

The information provided by us has been provided in good faith, however we make no representation or warranty of any kind, express or implied, therefore the information should not be relied upon.

Coordinate System: British National Grid  
© Crown copyright and database rights 2024 Ordnance Survey AC0000830606  
Contains OS data © Crown Copyright and database right 2025  
Contains data from OS Zoomstack

**1:5,000**  
Scale at A3

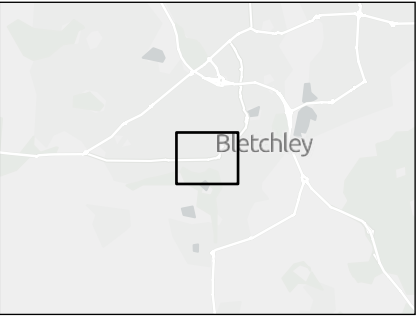
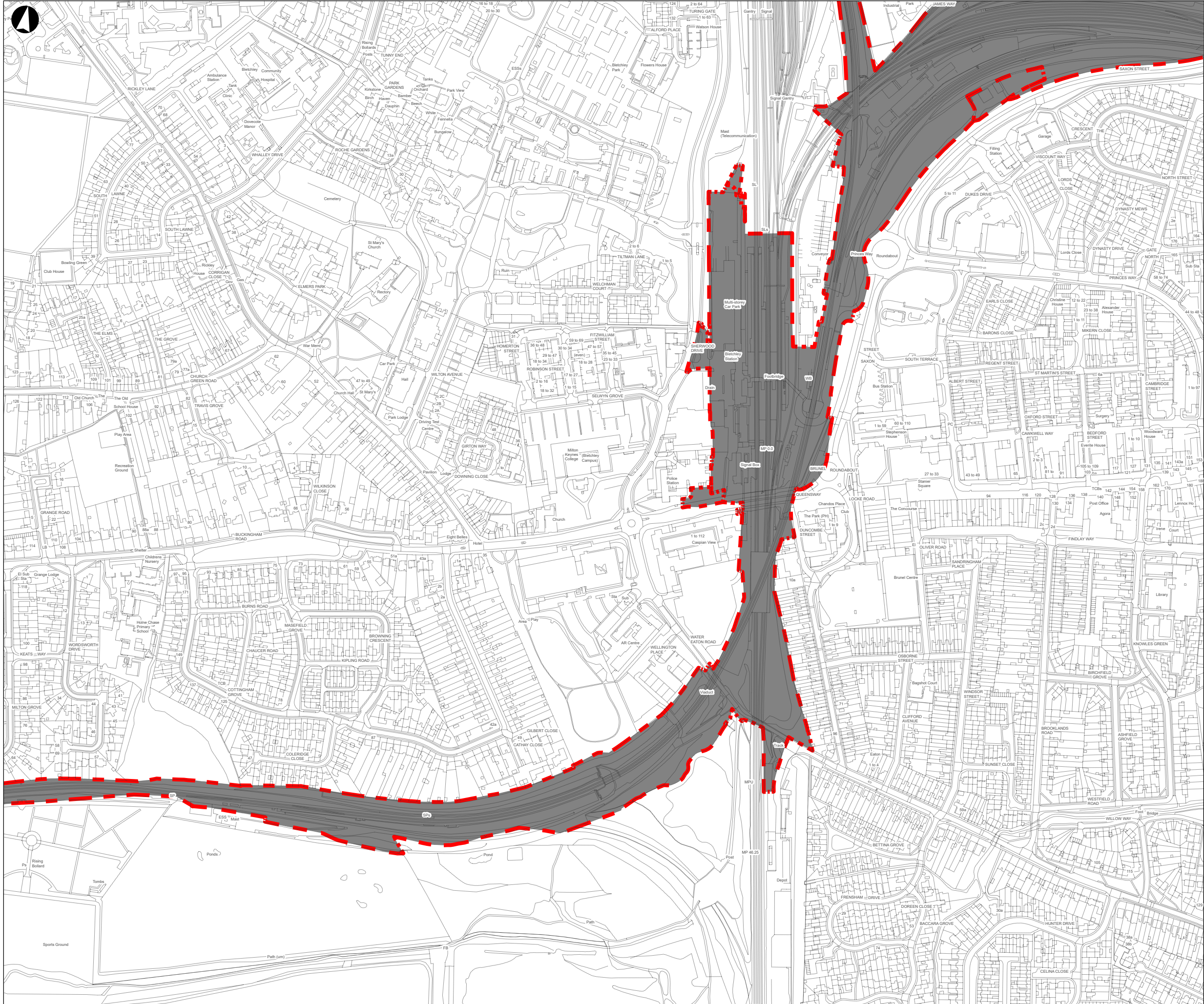


0 25 50 100 150 200 Metres



**East West Rail**  
Safeguarding Directions  
November 2025  
Safeguarding Map - SG-38





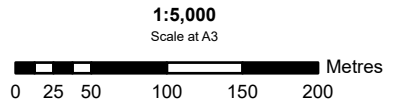
- Key
- Limits of Land Subject to Safeguarding Direction
  - Safeguarded Area Surface

Copyright East West Rail Company Limited 2024, except where otherwise stated.  
Where indicated, information may be licensed under the Open Government Licence v3.0. Where we have identified any third-party copyright information you will need to obtain permission from the relevant copyright holders.  
Using or copying of this document in whole or in part without written permission constitutes an infringement of copyright.

Disclaimer: EWR Co accepts no liability or responsibility whatsoever for, or in respect of, any use of, or reliance upon, this document by any third party. EWR Co makes no representations or warranties, express or implied, in respect of the content herein.

The information provided by us has been provided in good faith, however we make no representation or warranty of any kind, express or implied, therefore the information should not be relied upon.

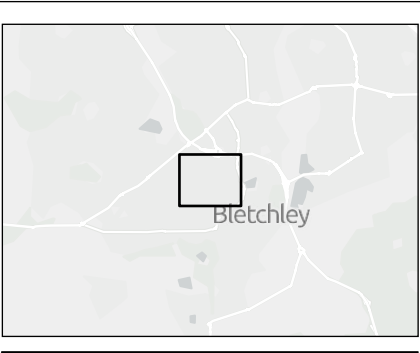
Coordinate System: British National Grid  
© Crown copyright and database rights 2024 Ordnance Survey AC0000830606  
Contains OS data © Crown Copyright and database right 2025  
Contains data from OS Zoomstack




East West Rail  
Safeguarding Directions  
November 2025  
Safeguarding Map - SG-39


133735-EWR-Z0-XXX-PLN-LEP-00039.V2  
18th November 2025





**Key**

 Limits of Land Subject to Safeguarding Direction

 Safeguarded Area Surface


Copyright East West Rail Company Limited 2024, except where otherwise stated.  
Where indicated, information may be licensed under the Open Government Licence v3.0. Where we have identified any third-party copyright information you will need to obtain permission from the relevant copyright holders.  
Using or copying of this document in whole or in part without written permission constitutes an infringement of copyright.

Disclaimer: EWR Co accepts no liability or responsibility whatsoever for, or in respect of, any use of, or reliance upon, this document by any third party. EWR Co makes no representations or warranties, express or implied, in respect of the content herein.

The information provided by us has been provided in good faith, however we make no representation or warranty of any kind, express or implied, therefore the information should not be relied upon.

Coordinate System: British National Grid  
© Crown copyright and database rights 2024 Ordnance Survey AC0000830606  
Contains OS data © Crown Copyright and database right 2025  
Contains data from OS Zoomstack

**1:5,000**  
Scale at A3



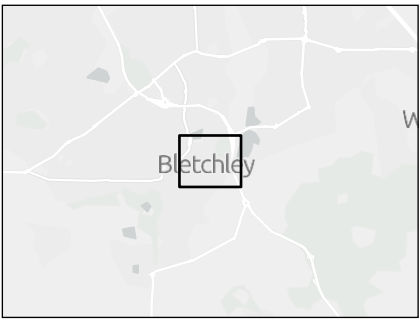
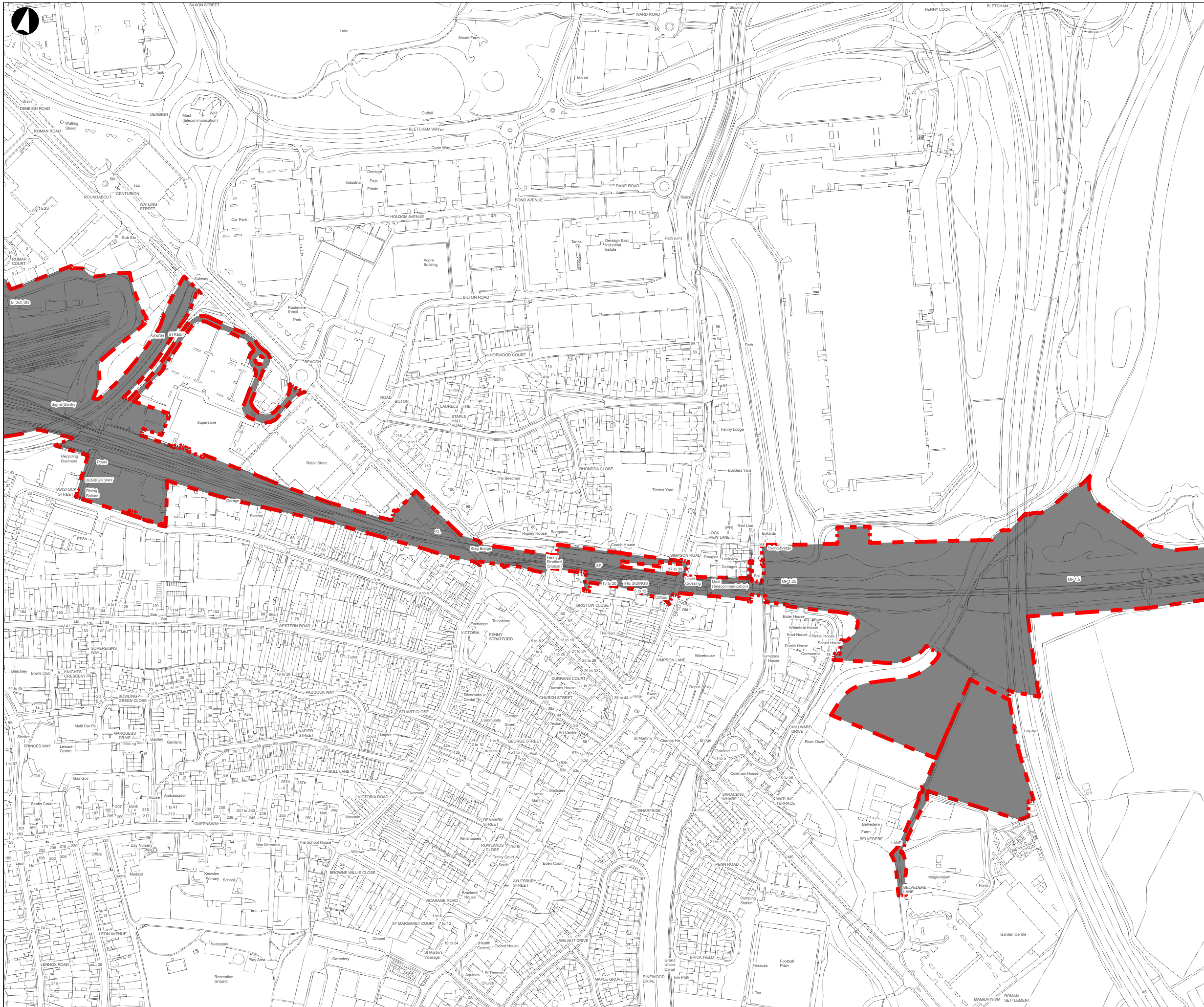
0 25 50 100 150 200 Metres



East West Rail  
Safeguarding Directions  
November 2025  
Safeguarding Map - SG-40

133735-EWR-Z0-XXX-PLN-LEP-00040.V2  
18th November 2025





**Key**

- Limits of Land Subject to Safeguarding Direction
- Safeguarded Area Surface

Copyright East West Rail Company Limited 2024, except where otherwise stated.  
Where indicated, information may be licensed under the Open Government Licence v3.0. Where we have identified any third-party copyright information you will need to obtain permission from the relevant copyright holders.  
Using or copying of this document in whole or in part without written permission constitutes an infringement of copyright.

Disclaimer: EWR Co accepts no liability or responsibility whatsoever for, or in respect of, any use of, or reliance upon, this document by any third party. EWR Co makes no representations or warranties, express or implied, in respect of the content herein.

The information provided by us has been provided in good faith, however we make no representation or warranty of any kind, express or implied, therefore the information should not be relied upon.

Coordinate System: British National Grid  
© Crown copyright and database rights 2024 Ordnance Survey AC000830606  
Contains OS data © Crown Copyright and database right 2025  
Contains data from OS Zoomstack

**1:5,000**  
Scale at A3

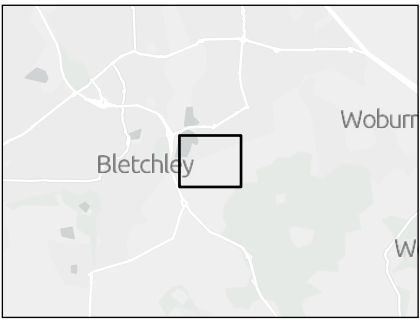
0 25 50 100 150 200 Metres





**East West Rail  
Safeguarding Directions  
November 2025  
Safeguarding Map - SG-41**

**133735-EWR-Z0-XXX-PLN-LEP-00041.V2  
18th November 2025**





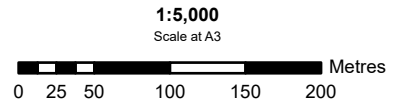
- Key
-  Limits of Land Subject to Safeguarding Direction
  -  Safeguarded Area Surface

Copyright East West Rail Company Limited 2024, except where otherwise stated.  
Where indicated, information may be licensed under the Open Government Licence v3.0. Where we have identified any third-party copyright information you will need to obtain permission from the relevant copyright holders.  
Using or copying of this document in whole or in part without written permission constitutes an infringement of copyright.

Disclaimer: EWR Co accepts no liability or responsibility whatsoever for, or in respect of, any use of, or reliance upon, this document by any third party. EWR Co makes no representations or warranties, express or implied, in respect of the content herein.

The information provided by us has been provided in good faith, however we make no representation or warranty of any kind, express or implied, therefore the information should not be relied upon.

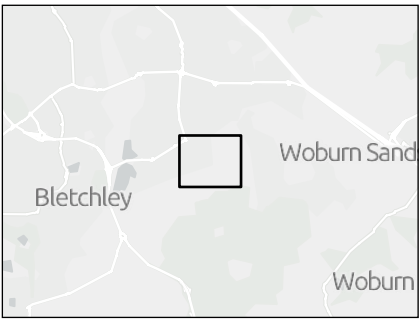
Coordinate System: British National Grid  
© Crown copyright and database rights 2024 Ordnance Survey AC0000830606  
Contains OS data © Crown Copyright and database right 2025  
Contains data from OS Zoomstack



East West Rail  
Safeguarding Directions  
November 2025  
Safeguarding Map - SG-42

133735-EWR-Z0-XXX-PLN-LEP-00042.V2  
18th November 2025





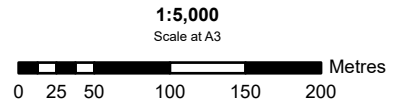
- Key
- Limits of Land Subject to Safeguarding Direction
  - Safeguarded Area Surface

Copyright East West Rail Company Limited 2024, except where otherwise stated.  
Where indicated, information may be licensed under the Open Government Licence v3.0. Where we have identified any third-party copyright information you will need to obtain permission from the relevant copyright holders.  
Using or copying of this document in whole or in part without written permission constitutes an infringement of copyright.

Disclaimer: EWR Co accepts no liability or responsibility whatsoever for, or in respect of, any use of, or reliance upon, this document by any third party. EWR Co makes no representations or warranties, express or implied, in respect of the content herein.

The information provided by us has been provided in good faith, however we make no representation or warranty of any kind, express or implied, therefore the information should not be relied upon.

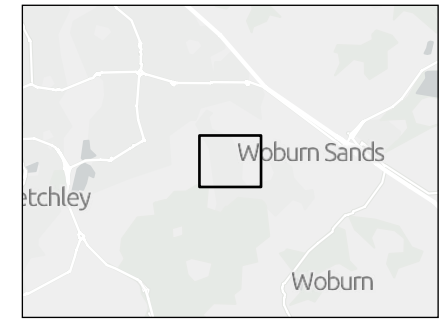
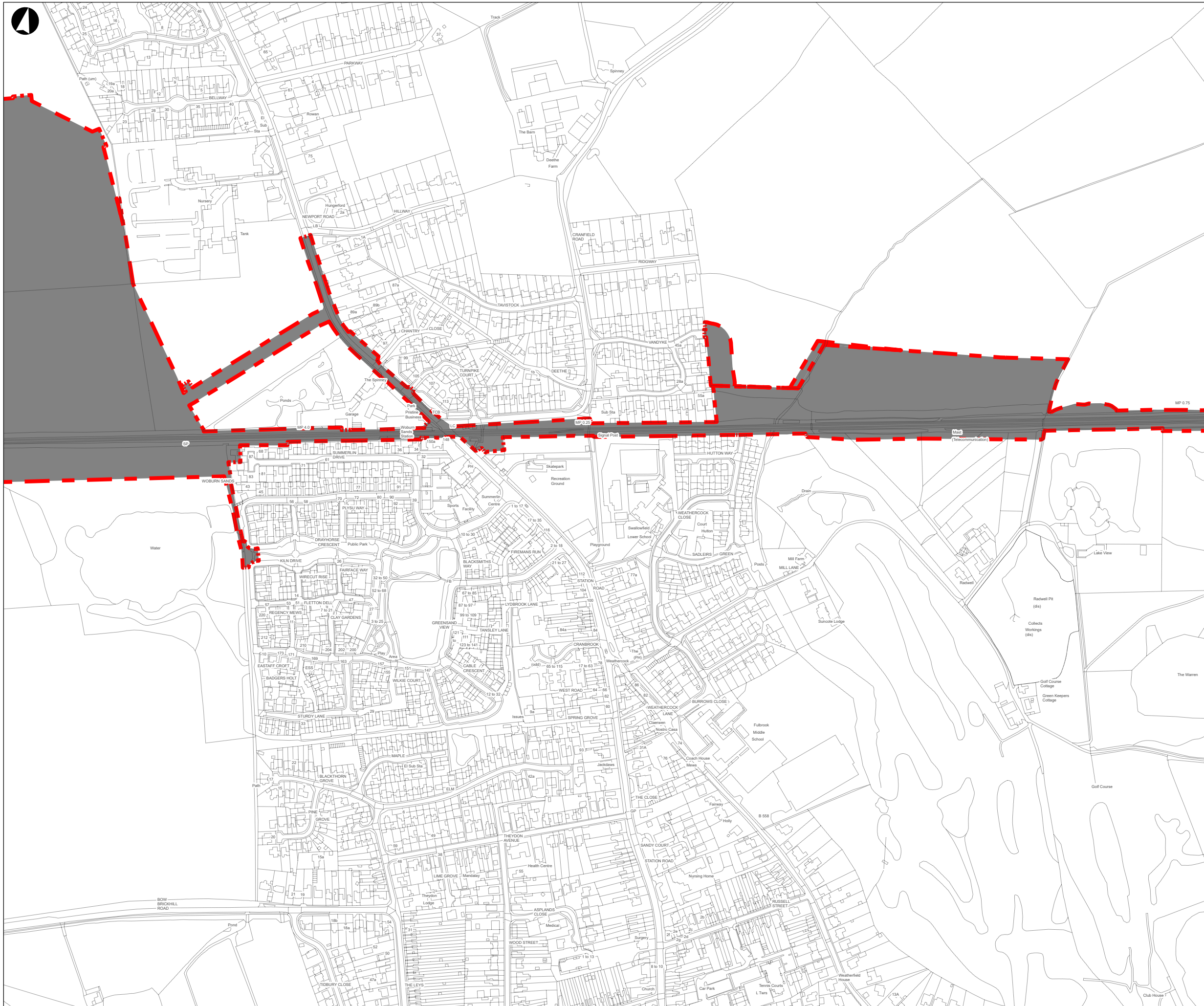
Coordinate System: British National Grid  
© Crown copyright and database rights 2024 Ordnance Survey AC000830606  
Contains OS data © Crown Copyright and database right 2025  
Contains data from OS Zoomstack




East West Rail  
Safeguarding Directions  
November 2025  
Safeguarding Map - SG-43


133735-EWR-Z0-XXX-PLN-LEP-00043.V2  
18th November 2025





Key

 Limits of Land Subject to Safeguarding Direction

 Safeguarded Area Surface

Copyright East West Rail Company Limited 2024, except where otherwise stated.

Where indicated, information may be licensed under the Open Government Licence v3.0. Where we have identified any third-party copyright information you will need to obtain permission from the relevant copyright holders.

Using or copying of this document in whole or in part without written permission constitutes an infringement of copyright.

Disclaimer: EWR Co accepts no liability or responsibility whatsoever for, or in respect of, any use of, or reliance upon, this document by any third party. EWR Co makes no representations or warranties, express or implied, in respect of the content herein.

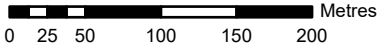
The information provided by us has been provided in good faith, however we make no representation or warranty of any kind, express or implied, therefore the information should not be relied upon.

Coordinate System: British National Grid

© Crown copyright and database rights 2024 Ordnance Survey AC0000830606

Contains OS data © Crown Copyright and database right 2025  
Contains data from OS Zoomstack

**1:5,000**  
Scale at A3

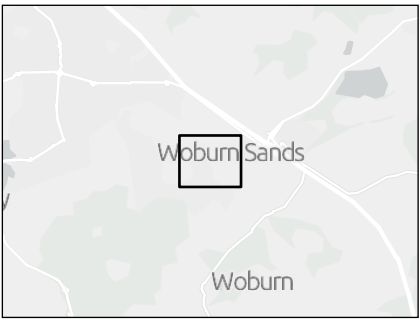
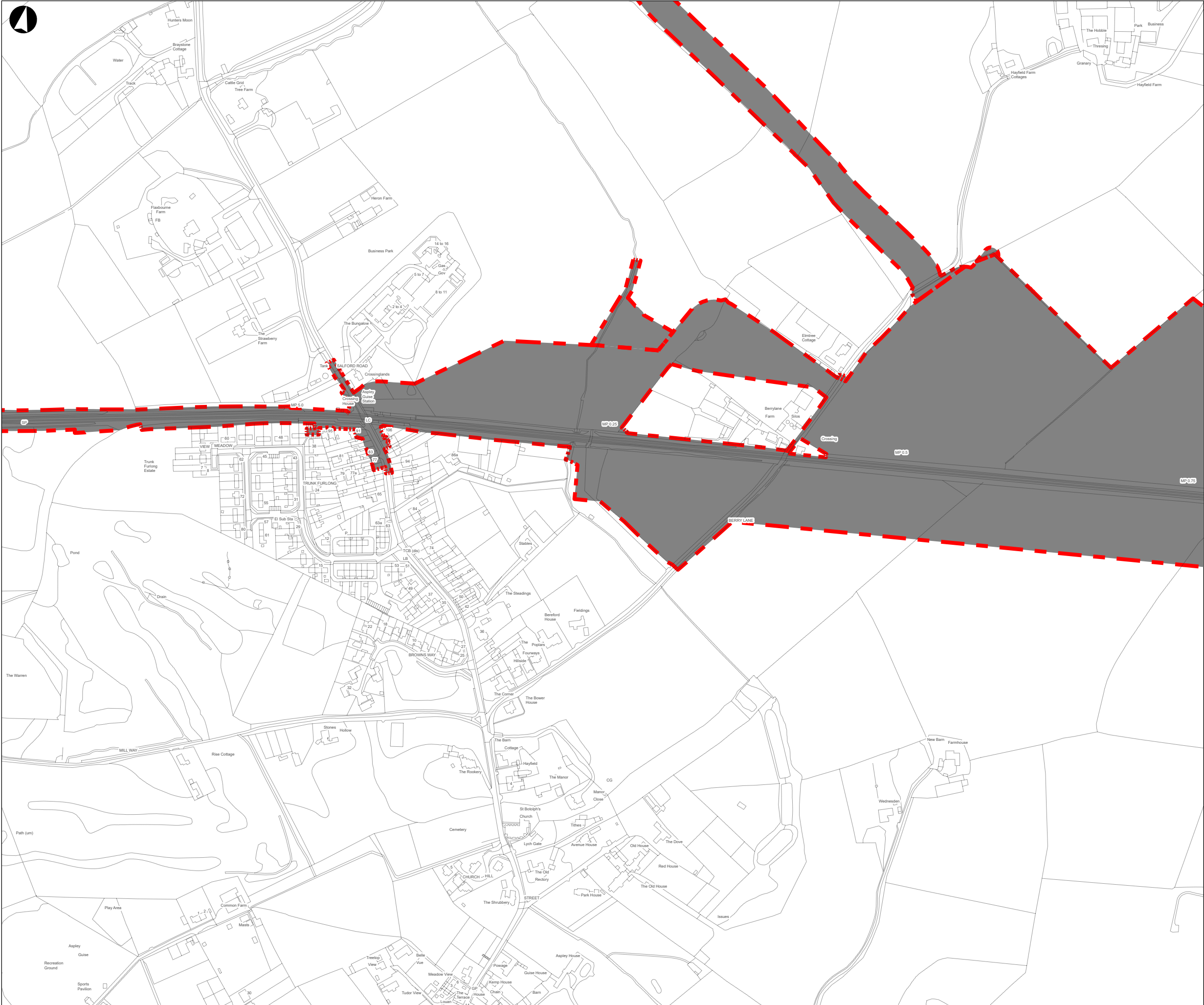
 Metres

**east west RAIL**

East West Rail  
Safeguarding Directions  
November 2025  
Safeguarding Map - SG-44

133735-EWR-Z0-XXX-PLN-LEP-00044.V3  
18th November 2025





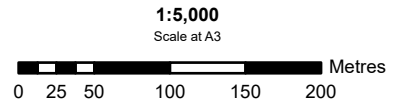
- Key
- Limits of Land Subject to Safeguarding Direction
  - Safeguarded Area Surface

Copyright East West Rail Company Limited 2024, except where otherwise stated.  
Where indicated, information may be licensed under the Open Government Licence v3.0. Where we have identified any third-party copyright information you will need to obtain permission from the relevant copyright holders.  
Using or copying of this document in whole or in part without written permission constitutes an infringement of copyright.

Disclaimer: EWR Co accepts no liability or responsibility whatsoever for, or in respect of, any use of, or reliance upon, this document by any third party. EWR Co makes no representations or warranties, express or implied, in respect of the content herein.

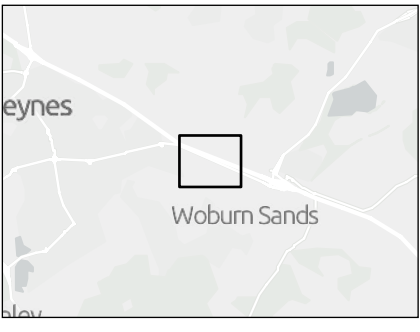
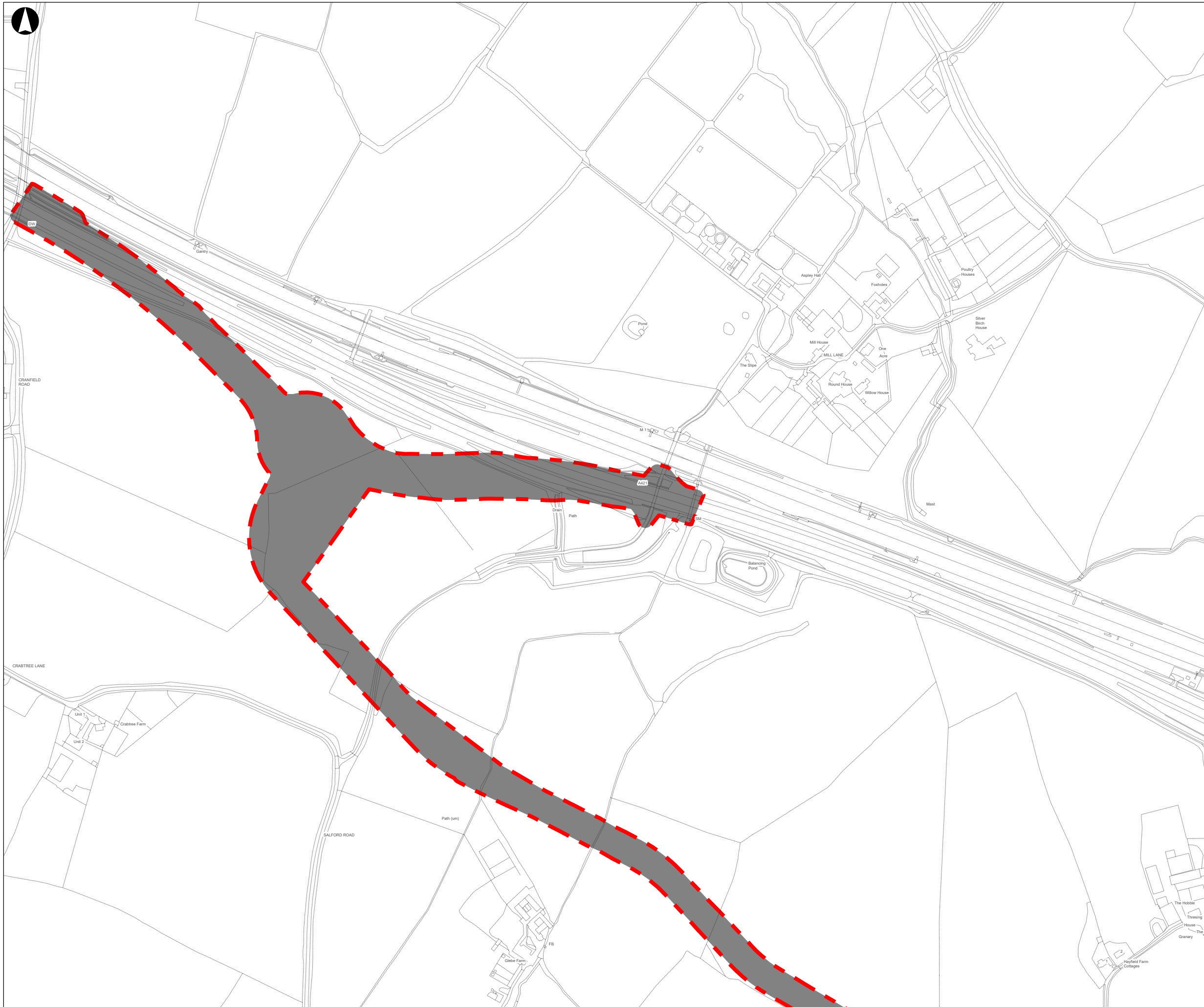
The information provided by us has been provided in good faith, however we make no representation or warranty of any kind, express or implied, therefore the information should not be relied upon.

Coordinate System: British National Grid  
© Crown copyright and database rights 2024 Ordnance Survey AC0000830606  
Contains OS data © Crown Copyright and database right 2025  
Contains data from OS Zoomstack



East West Rail  
Safeguarding Directions  
November 2025  
Safeguarding Map - SG-45

133735-EWR-Z0-XXX-PLN-LEP-00045.V2  
18th November 2025



Key

Limits of Land Subject to Safeguarding Direction

Safeguarded Area Surface

Copyright East West Rail Company Limited 2024, except where otherwise stated.

Where indicated, information may be licensed under the Open Government Licence v3.0. Where we have identified any third-party copyright information you will need to obtain permission from the relevant copyright holders.

Using or copying of this document in whole or in part without written permission constitutes an infringement of copyright.

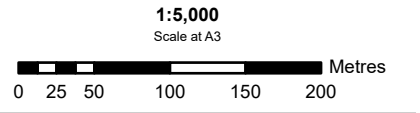
Disclaimer: EWR Co accepts no liability or responsibility whatsoever for, or in respect of, any use of, or reliance upon, this document by any third party. EWR Co makes no representations or warranties, express or implied, in respect of the content herein.

The information provided by us has been provided in good faith, however we make no representation or warranty of any kind, express or implied, therefore the information should not be relied upon.

Coordinate System: British National Grid

© Crown copyright and database rights 2024 Ordnance Survey AC0000830606

Contains OS data © Crown Copyright and database right 2025  
Contains data from OS Zoomstack

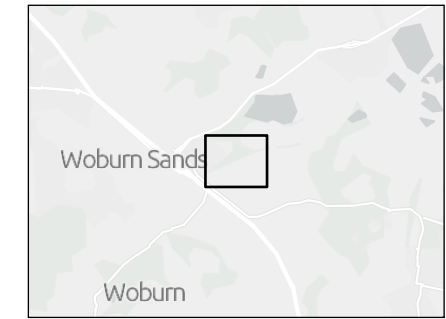


East West Rail  
Safeguarding Directions  
November 2025  
Safeguarding Map - SG- 46



133735-EWR-Z0-XXX-PLN-LEP-00046.V2  
18th November 2025







**Key**

-  Limits of Land Subject to Safeguarding Direction
-  Safeguarded Area Surface

Copyright East West Rail Company Limited 2024, except where otherwise stated.

Where indicated, information may be licensed under the Open Government Licence v3.0. Where we have identified any third-party copyright information you will need to obtain permission from the relevant copyright holders.

Using or copying of this document in whole or in part without written permission constitutes an infringement of copyright.


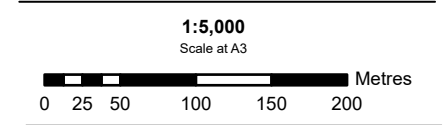
Disclaimer: EWR Co accepts no liability or responsibility whatsoever for, or in respect of, any use of, or reliance upon, this document by any third party. EWR Co makes no representations or warranties, express or implied, in respect of the content herein.

The information provided by us has been provided in good faith, however we make no representation or warranty of any kind, express or implied, therefore the information should not be relied upon.

Coordinate System: British National Grid

© Crown copyright and database rights 2024 Ordnance Survey AC0000830606

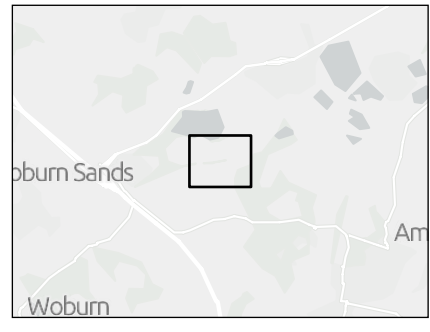
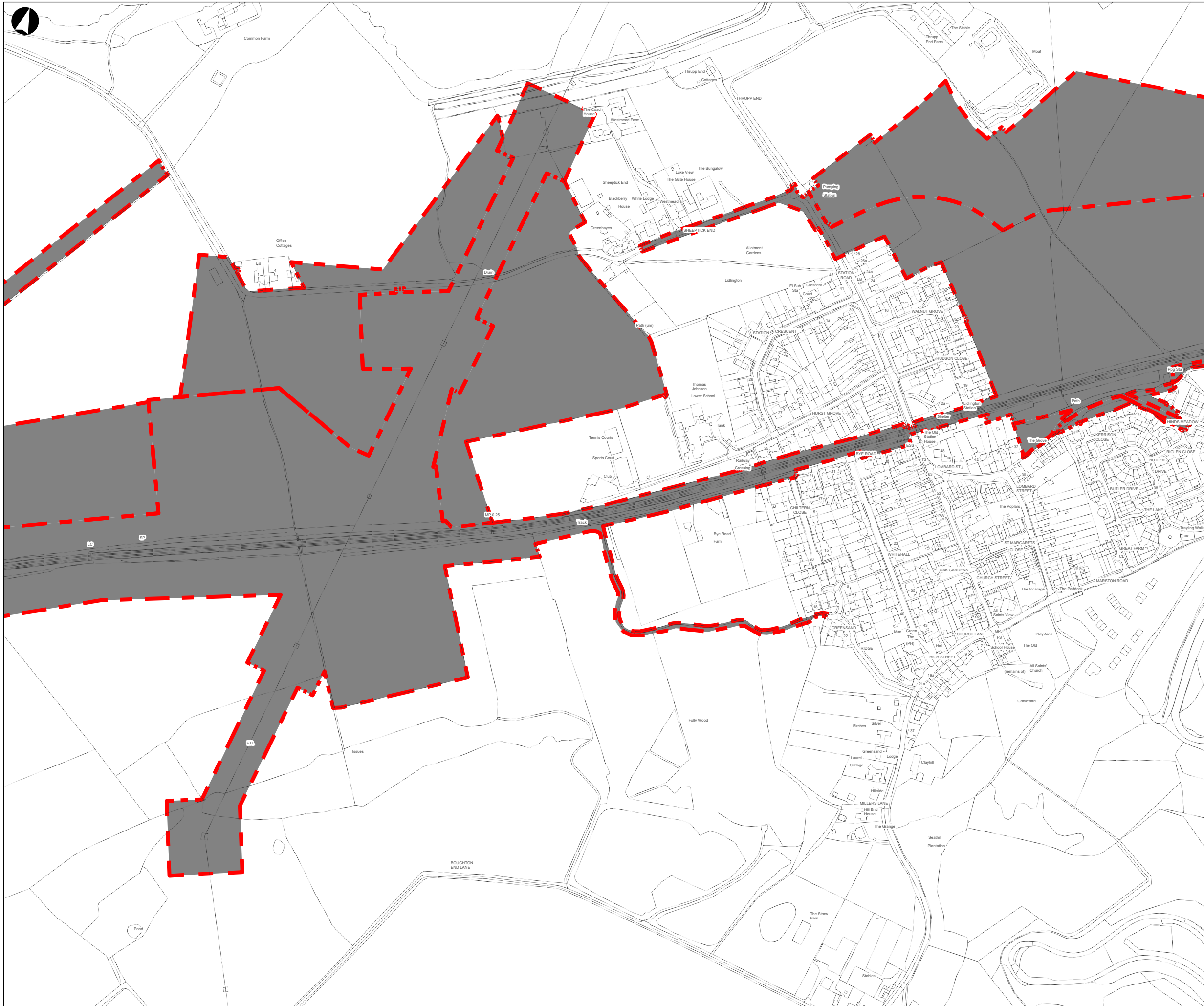
Contains OS data © Crown Copyright and database right 2025  
Contains data from OS Zoomstack



**East West Rail**  
Safeguarding Directions  
November 2025  
Safeguarding Map - SG-48

133735-EWR-Z0-XXX-PLN-LEP-00048.V2  
18th November 2025





**Key**

- Limits of Land Subject to Safeguarding Direction
- Safeguarded Area Surface

Copyright East West Rail Company Limited 2024, except where otherwise stated.

Where indicated, information may be licensed under the Open Government Licence v3.0. Where we have identified any third-party copyright information you will need to obtain permission from the relevant copyright holders.

Using or copying of this document in whole or in part without written permission constitutes an infringement of copyright.

Disclaimer: EWR Co accepts no liability or responsibility whatsoever for, or in respect of, any use of, or reliance upon, this document by any third party. EWR Co makes no representations or warranties, express or implied, in respect of the content herein.

The information provided by us has been provided in good faith, however we make no representation or warranty of any kind, express or implied, therefore the information should not be relied upon.

Coordinate System: British National Grid

© Crown copyright and database rights 2024 Ordnance Survey AC000830606

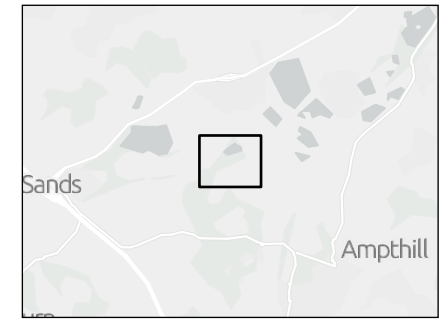
Contains OS data © Crown Copyright and database right 2025  
Contains data from OS Zoomstack

**1:5,000**  
Scale at A3


0 25 50 100 150 200 Metres


**East West Rail**  
Safeguarding Directions  
November 2025  
Safeguarding Map - SG-49

133735-EWR-Z0-XXX-PLN-LEP-00049.V2  
18th November 2025



**Key**

 Limits of Land Subject to Safeguarding Direction

 Safeguarded Area Surface

Copyright East West Rail Company Limited 2024, except where otherwise stated.

Where indicated, information may be licensed under the Open Government Licence v3.0. Where we have identified any third-party copyright information you will need to obtain permission from the relevant copyright holders.

Using or copying of this document in whole or in part without written permission constitutes an infringement of copyright.

Disclaimer: EWR Co accepts no liability or responsibility whatsoever for, or in respect of, any use of, or reliance upon, this document by any third party. EWR Co makes no representations or warranties, express or implied, in respect of the content herein.

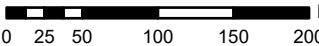
The information provided by us has been provided in good faith, however we make no representation or warranty of any kind, express or implied, therefore the information should not be relied upon.

Coordinate System: British National Grid

© Crown copyright and database rights 2024 Ordnance Survey AC0000830606

Contains OS data © Crown Copyright and database right 2025  
Contains data from OS Zoomstack

**1:5,000**  
Scale at A3

 Metres

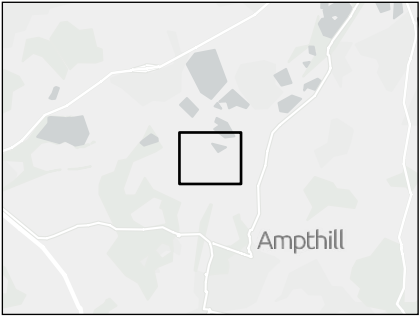
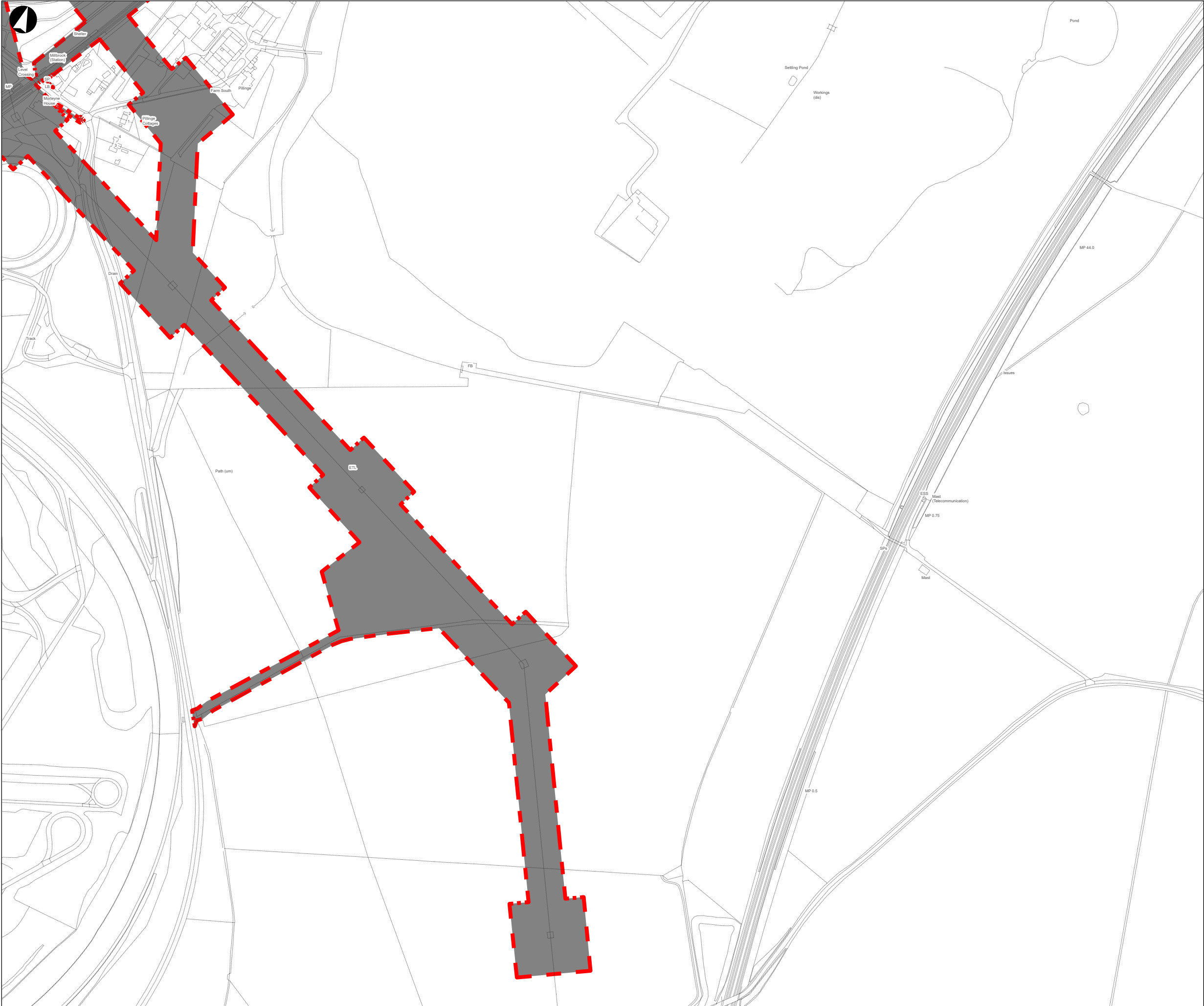
0 25 50 100 150 200

**east west RAIL**


East West Rail  
Safeguarding Directions  
November 2025  
Safeguarding Map - SG-50


133735-EWR-Z0-XXX-PLN-LEP-00050.V2  
18th November 2025





**Key**

 Limits of Land Subject to Safeguarding Direction

 Safeguarded Area Surface

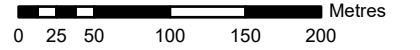
Copyright East West Rail Company Limited 2024, except where otherwise stated.  
Where indicated, information may be licensed under the Open Government Licence v3.0. Where we have identified any third-party copyright information you will need to obtain permission from the relevant copyright holders.  
Using or copying of this document in whole or in part without written permission constitutes an infringement of copyright.

Disclaimer: EWR Co accepts no liability or responsibility whatsoever for, or in respect of, any use of, or reliance upon, this document by any third party. EWR Co makes no representations or warranties, express or implied, in respect of the content herein.

The information provided by us has been provided in good faith, however we make no representation or warranty of any kind, express or implied, therefore the information should not be relied upon.

Coordinate System: British National Grid  
© Crown copyright and database rights 2024 Ordnance Survey AC0000830606  
Contains OS data © Crown Copyright and database right 2025  
Contains data from OS Zoomstack

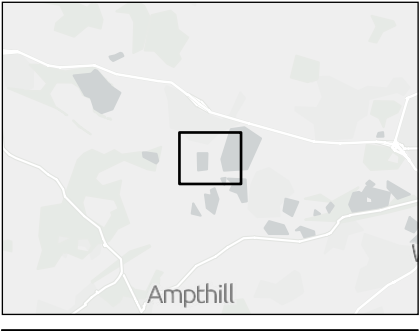
**1:5,000**  
Scale at A3



 Metres



East West Rail  
Safeguarding Directions  
November 2025  
Safeguarding Map - SG-51

133735-EWR-Z0-XXX-PLN-LEP-00051.V2  
18th November 2025



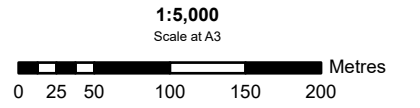
- Key
-  Limits of Land Subject to Safeguarding Direction
  -  Safeguarded Area Surface

Copyright East West Rail Company Limited 2024, except where otherwise stated.  
Where indicated, information may be licensed under the Open Government Licence v3.0. Where we have identified any third-party copyright information you will need to obtain permission from the relevant copyright holders.  
Using or copying of this document in whole or in part without written permission constitutes an infringement of copyright.

Disclaimer: EWR Co accepts no liability or responsibility whatsoever for, or in respect of, any use of, or reliance upon, this document by any third party. EWR Co makes no representations or warranties, express or implied, in respect of the content herein.

The information provided by us has been provided in good faith, however we make no representation or warranty of any kind, express or implied, therefore the information should not be relied upon.

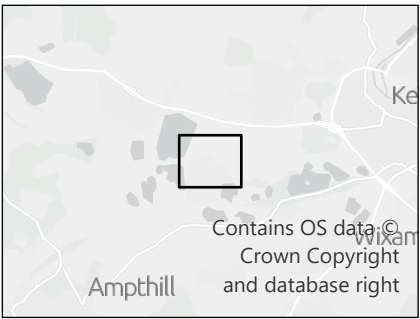
Coordinate System: British National Grid  
© Crown copyright and database rights 2024 Ordnance Survey AC0000830606  
Contains OS data © Crown Copyright and database right 2025  
Contains data from OS Zoomstack



East West Rail  
Safeguarding Directions  
November 2025  
Safeguarding Map - SG-52

133735-EWR-Z0-XXX-PLN-LEP-00052.V2  
18th November 2025





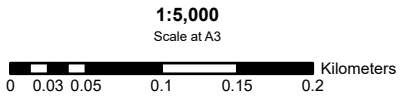
- Key
- Limits of Land Subject to Safeguarding Direction
  - Safeguarded Area Surface

Copyright East West Rail Company Limited 2024, except where otherwise stated.  
Where indicated, information may be licensed under the Open Government Licence v3.0. Where we have identified any third-party copyright information you will need to obtain permission from the relevant copyright holders.  
Using or copying of this document in whole or in part without written permission constitutes an infringement of copyright.

Disclaimer: EWR Co accepts no liability or responsibility whatsoever for, or in respect of, any use of, or reliance upon, this document by any third party. EWR Co makes no representations or warranties, express or implied, in respect of the content herein.

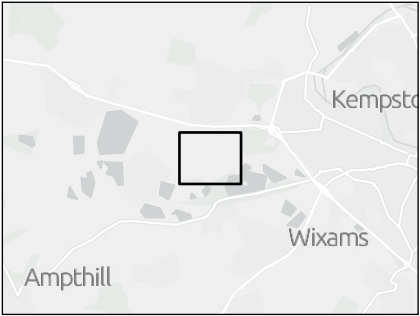
The information provided by us has been provided in good faith, however we make no representation or warranty of any kind, express or implied, therefore the information should not be relied upon.

Coordinate System: British National Grid  
© Crown copyright and database rights 2024 Ordnance Survey AC000830606  
Contains OS data © Crown Copyright and database right 2025  
Contains data from OS Zoomstack





East West Rail  
Safeguarding Directions  
November 2025  
Safeguarding Map - SG-53

133735-EWR-Z0-XXX-PLN-LEP-00053.V3  
9 January 2026



**Key**

 Limits of Land Subject to Safeguarding Direction

 Safeguarded Area Surface


Copyright East West Rail Company Limited 2024, except where otherwise stated.  
Where indicated, information may be licensed under the Open Government Licence v3.0. Where we have identified any third-party copyright information you will need to obtain permission from the relevant copyright holders.  
Using or copying of this document in whole or in part without written permission constitutes an infringement of copyright.

Disclaimer: EWR Co accepts no liability or responsibility whatsoever for, or in respect of, any use of, or reliance upon, this document by any third party. EWR Co makes no representations or warranties, express or implied, in respect of the content herein.


The information provided by us has been provided in good faith, however we make no representation or warranty of any kind, express or implied, therefore the information should not be relied upon.

Coordinate System: British National Grid  
© Crown copyright and database rights 2024 Ordnance Survey AC0000830606  
Contains OS data © Crown Copyright and database right 2025  
Contains data from OS Zoomstack

**1:5,000**  
Scale at A3



0 25 50 100 150 200 Metres



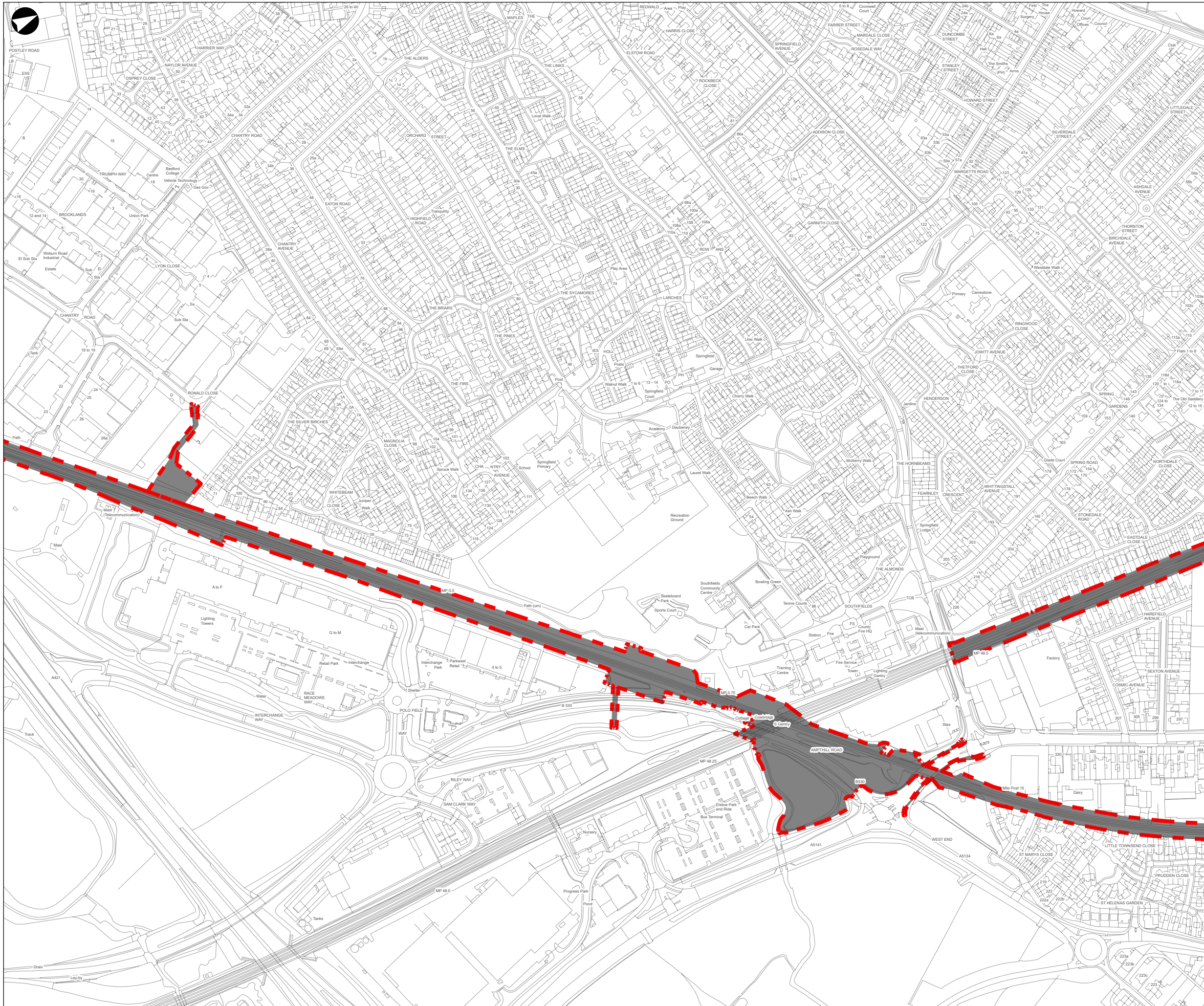
**East West Rail**  
**Safeguarding Directions**  
**November 2025**  
**Safeguarding Map - SG-54**

**133735-EWR-Z0-XXX-PLN-LEP-00054.V2**  
**18th November 2025**











### Key

-  Limits of Land Subject to Safeguarding Direction
-  Safeguarded Area Surface

Copyright East West Rail Company Limited 2024, except where otherwise stated.

Where indicated, information may be licensed under the Open Government Licence v3.0. Where we have identified any third-party copyright information you will need to obtain permission from the relevant copyright holders.

Using or copying of this document in whole or in part without written permission constitutes an infringement of copyright.

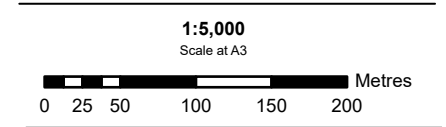
Disclaimer: EWR Co accepts no liability or responsibility whatsoever for, or in respect of, any use of, or reliance upon, this document by any third party. EWR Co makes no representations or warranties, express or implied, in respect of the content herein.

The information provided by us has been provided in good faith, however we make no representation or warranty of any kind, express or implied, therefore the information should not be relied upon.

Coordinate System: British National Grid

© Crown copyright and database rights 2024 Ordnance Survey AC000830606

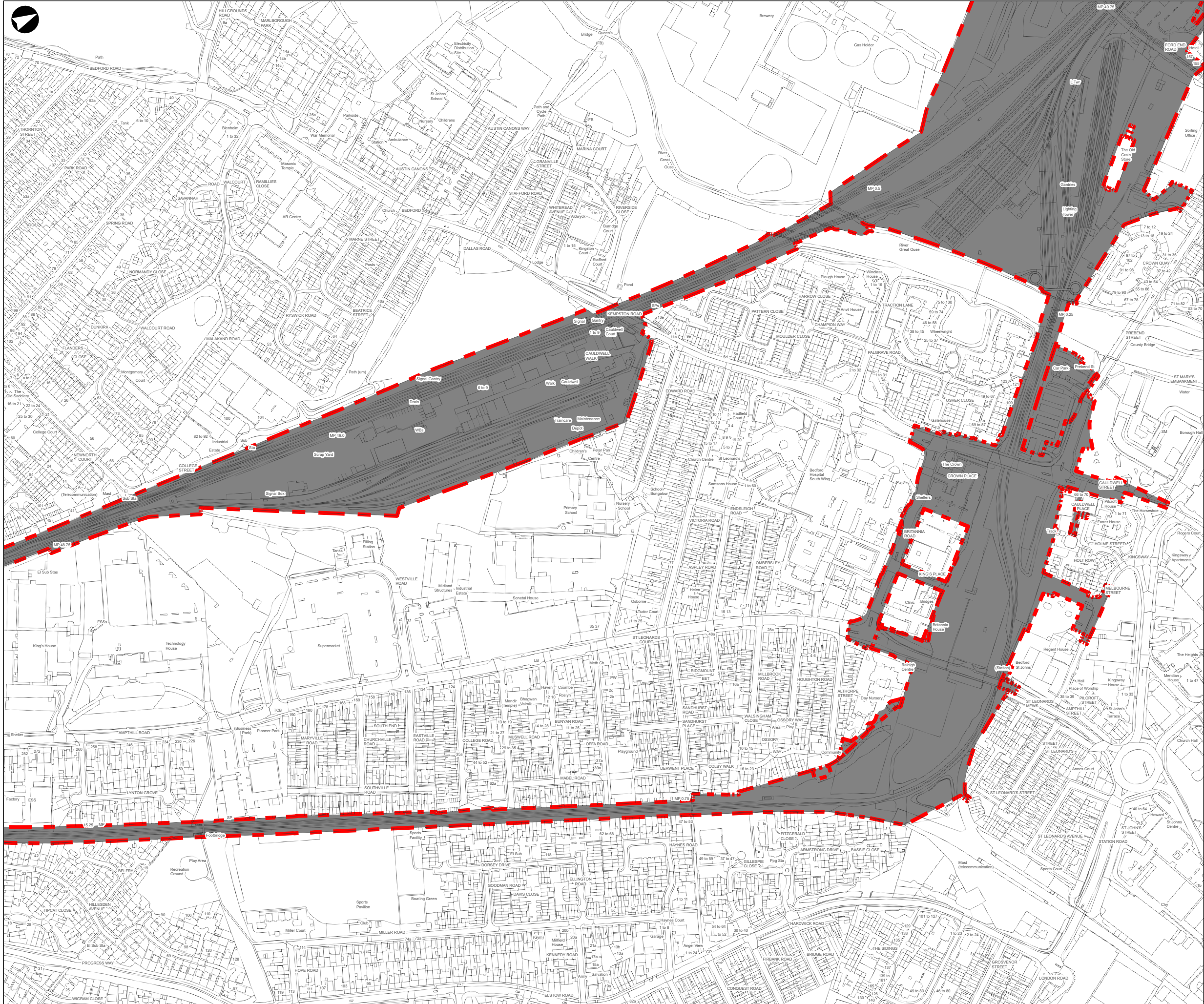
Contains OS data © Crown Copyright and database right 2025  
Contains data from OS Zoomstack



East West Rail  
Safeguarding Directions  
November 2025  
Safeguarding Map - SG-56

133735-EWR-Z0-XXX-PLN-LEP-00056.V2  
18th November 2025





**Key**

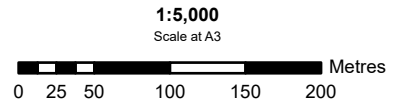
- Limits of Land Subject to Safeguarding Direction
- Safeguarded Area Surface

Copyright East West Rail Company Limited 2024, except where otherwise stated.  
Where indicated, information may be licensed under the Open Government Licence v3.0. Where we have identified any third-party copyright information you will need to obtain permission from the relevant copyright holders.  
Using or copying of this document in whole or in part without written permission constitutes an infringement of copyright.

Disclaimer: EWR Co accepts no liability or responsibility whatsoever for, or in respect of, any use of, or reliance upon, this document by any third party. EWR Co makes no representations or warranties, express or implied, in respect of the content herein.

The information provided by us has been provided in good faith, however we make no representation or warranty of any kind, express or implied, therefore the information should not be relied upon.

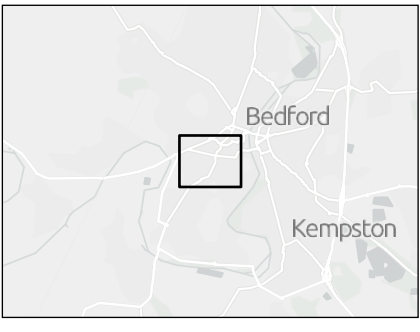
Coordinate System: British National Grid  
© Crown copyright and database rights 2024 Ordnance Survey AC000830606  
Contains OS data © Crown Copyright and database right 2025  
Contains data from OS Zoomstack





**East West Rail**  
Safeguarding Directions  
November 2025  
Safeguarding Map - SG-57

133735-EWR-Z0-XXX-PLN-LEP-00057.V2  
18th November 2025





**Key**

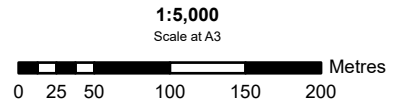
-  Limits of Land Subject to Safeguarding Direction
-  Safeguarded Area Surface

Copyright East West Rail Company Limited 2024, except where otherwise stated.  
Where indicated, information may be licensed under the Open Government Licence v3.0. Where we have identified any third-party copyright information you will need to obtain permission from the relevant copyright holders.  
Using or copying of this document in whole or in part without written permission constitutes an infringement of copyright.

Disclaimer: EWR Co accepts no liability or responsibility whatsoever for, or in respect of, any use of, or reliance upon, this document by any third party. EWR Co makes no representations or warranties, express or implied, in respect of the content herein.

The information provided by us has been provided in good faith, however we make no representation or warranty of any kind, express or implied, therefore the information should not be relied upon.

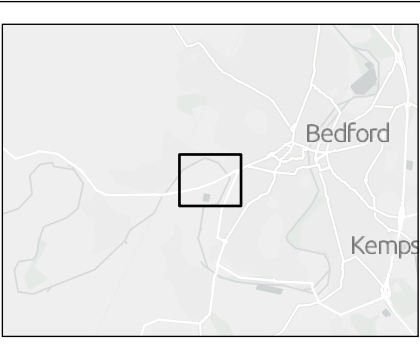
Coordinate System: British National Grid  
© Crown copyright and database rights 2024 Ordnance Survey AC0000830606  
Contains OS data © Crown Copyright and database right 2025  
Contains data from OS Zoomstack




East West Rail  
Safeguarding Directions  
November 2025  
Safeguarding Map - SG-58


133735-EWR-Z0-XXX-PLN-LEP-00058.V2  
18th November 2025





**Key**

 Limits of Land Subject to Safeguarding Direction

 Safeguarded Area Surface

Copyright East West Rail Company Limited 2024, except where otherwise stated.

Where indicated, information may be licensed under the Open Government Licence v3.0. Where we have identified any third-party copyright information you will need to obtain permission from the relevant copyright holders.

Using or copying of this document in whole or in part without written permission constitutes an infringement of copyright.

Disclaimer: EWR Co accepts no liability or responsibility whatsoever for, or in respect of, any use of, or reliance upon, this document by any third party. EWR Co makes no representations or warranties, express or implied, in respect of the content herein.


The information provided by us has been provided in good faith, however we make no representation or warranty of any kind, express or implied, therefore the information should not be relied upon.

Coordinate System: British National Grid

© Crown copyright and database rights 2024 Ordnance Survey AC0000830606

Contains OS data © Crown Copyright and database right 2025  
Contains data from OS Zoomstack

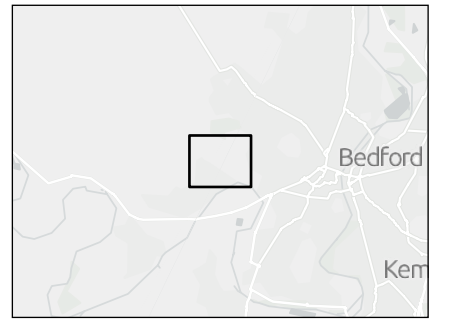
**1:5,000**  
Scale at A3

 Metres





East West Rail  
Safeguarding Directions  
November 2025  
Safeguarding Map - SG-59

133735-EWR-Z0-XXX-PLN-LEP-00059.V2  
18th November 2025



## Key

-  Limits of Land Subject to Safeguarding Direction
-  Safeguarded Area Surface

Copyright East West Rail Company Limited 2024, except where otherwise stated.  
Where indicated, information may be licensed under the Open Government Licence v3.0. Where we have identified any third-party copyright information you will need to obtain permission from the relevant copyright holders.  
Using or copying of this document in whole or in part without written permission constitutes an infringement of copyright.

Disclaimer: EWR Co accepts no liability or responsibility whatsoever for, or in respect of, any use of, or reliance upon, this document by any third party. EWR Co makes no representations or warranties, express or implied, in respect of the content herein.

The information provided by us has been provided in good faith, however we make no representation or warranty of any kind, express or implied, therefore the information should not be relied upon.

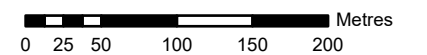
Coordinate System: British National Grid

© Crown copyright and database rights 2024 Ordnance Survey  
AC0000830606

Contains OS data © Crown Copyright and database right 2025  
Contains data from OS Zoomstack

1:5,000

Scale at A3



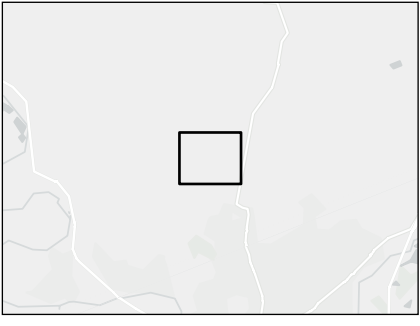
**east west**  
RAIL

East West Rail  
Safeguarding Directions  
November 2025  
Safeguarding Map - SG-60


133735-EWR-Z0-XXX-PLN-LEP-00060.V2  
18th November 2025








**Key**

 Limits of Land Subject to Safeguarding Direction

 Safeguarded Area Surface

Copyright East West Rail Company Limited 2024, except where otherwise stated.

Where indicated, information may be licensed under the Open Government Licence v3.0. Where we have identified any third-party copyright information you will need to obtain permission from the relevant copyright holders.

Using or copying of this document in whole or in part without written permission constitutes an infringement of copyright.

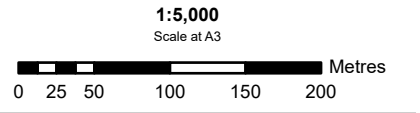
Disclaimer: EWR Co accepts no liability or responsibility whatsoever for, or in respect of, any use of, or reliance upon, this document by any third party. EWR Co makes no representations or warranties, express or implied, in respect of the content herein.

The information provided by us has been provided in good faith, however we make no representation or warranty of any kind, express or implied, therefore the information should not be relied upon.

Coordinate System: British National Grid

© Crown copyright and database rights 2024 Ordnance Survey AC0000830606

Contains OS data © Crown Copyright and database right 2025  
Contains data from OS Zoomstack

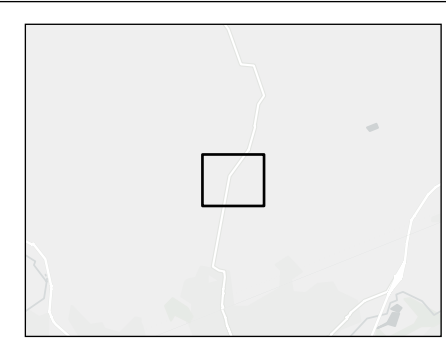
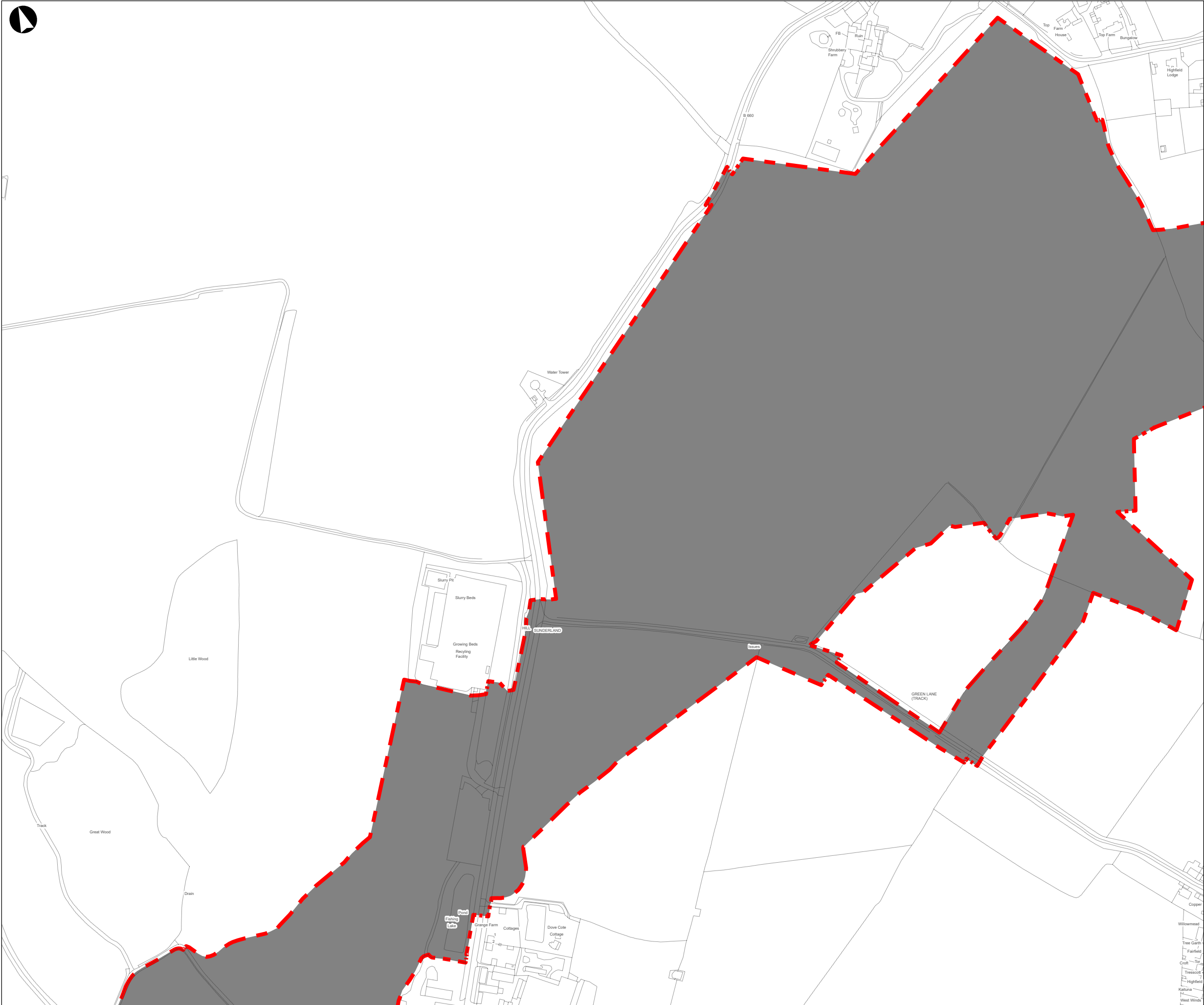


**east west RAIL**


East West Rail  
Safeguarding Directions  
November 2025  
Safeguarding Map - SG-62


133735-EWR-Z0-XXX-PLN-LEP-00062.V2  
18th November 2025





**Key**

 Limits of Land Subject to Safeguarding Direction

 Safeguarded Area Surface

Copyright East West Rail Company Limited 2024, except where otherwise stated.

Where indicated, information may be licensed under the Open Government Licence v3.0. Where we have identified any third-party copyright information you will need to obtain permission from the relevant copyright holders.

Using or copying of this document in whole or in part without written permission constitutes an infringement of copyright.

Disclaimer: EWR Co accepts no liability or responsibility whatsoever for, or in respect of, any use of, or reliance upon, this document by any third party. EWR Co makes no representations or warranties, express or implied, in respect of the content herein.

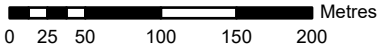
The information provided by us has been provided in good faith, however we make no representation or warranty of any kind, express or implied, therefore the information should not be relied upon.

Coordinate System: British National Grid

© Crown copyright and database rights 2024 Ordnance Survey AC0000830606

Contains OS data © Crown Copyright and database right 2025  
Contains data from OS Zoomstack

**1:5,000**  
Scale at A3

 Metres

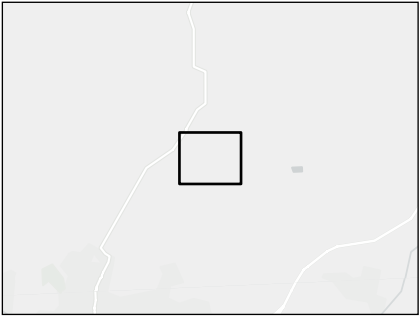
0 25 50 100 150 200




**East West Rail**  
**Safeguarding Directions**  
**November 2025**  
**Safeguarding Map - SG-63**


---

**133735-EWR-Z0-XXX-PLN-LEP-00063.V2**  
**18th November 2025**



**Key**

 Limits of Land Subject to Safeguarding Direction

 Safeguarded Area Surface

Copyright East West Rail Company Limited 2024, except where otherwise stated.

Where indicated, information may be licensed under the Open Government Licence v3.0. Where we have identified any third-party copyright information you will need to obtain permission from the relevant copyright holders.

Using or copying of this document in whole or in part without written permission constitutes an infringement of copyright.

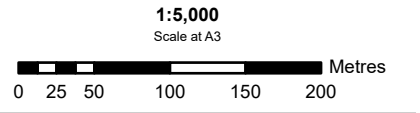
Disclaimer: EWR Co accepts no liability or responsibility whatsoever for, or in respect of, any use of, or reliance upon, this document by any third party. EWR Co makes no representations or warranties, express or implied, in respect of the content herein.

The information provided by us has been provided in good faith, however we make no representation or warranty of any kind, express or implied, therefore the information should not be relied upon.

Coordinate System: British National Grid

© Crown copyright and database rights 2024 Ordnance Survey AC0000830606

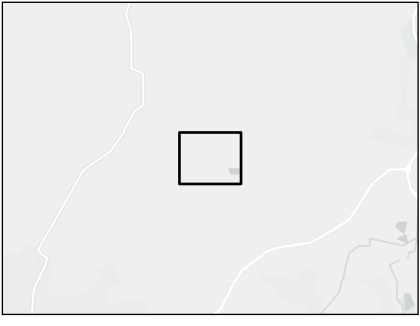
Contains OS data © Crown Copyright and database right 2025  
Contains data from OS Zoomstack




**East West Rail**  
**Safeguarding Directions**  
**November 2025**  
**Safeguarding Map - SG-64**


**133735-EWR-Z0-XXX-PLN-LEP-00064.V2**  
**18th November 2025**





**Key**

 Limits of Land Subject to Safeguarding Direction

 Safeguarded Area Surface

Copyright East West Rail Company Limited 2024, except where otherwise stated.

Where indicated, information may be licensed under the Open Government Licence v3.0. Where we have identified any third-party copyright information you will need to obtain permission from the relevant copyright holders.

Using or copying of this document in whole or in part without written permission constitutes an infringement of copyright.

Disclaimer: EWR Co accepts no liability or responsibility whatsoever for, or in respect of, any use of, or reliance upon, this document by any third party. EWR Co makes no representations or warranties, express or implied, in respect of the content herein.


The information provided by us has been provided in good faith, however we make no representation or warranty of any kind, express or implied, therefore the information should not be relied upon.

Coordinate System: British National Grid


© Crown copyright and database rights 2024 Ordnance Survey AC0000830606

Contains OS data © Crown Copyright and database right 2025  
Contains data from OS Zoomstack

**1:5,000**  
Scale at A3

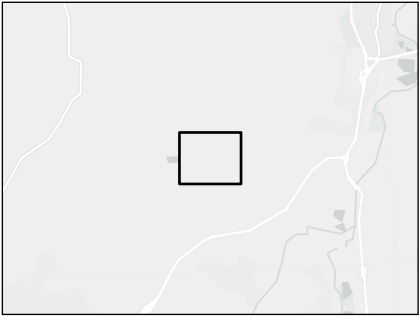




0 25 50 100 150 200 Metres



**East West Rail**  
Safeguarding Directions  
November 2025  
Safeguarding Map - SG-65

**133735-EWR-Z0-XXX-PLN-LEP-00065.V2**  
18th November 2025



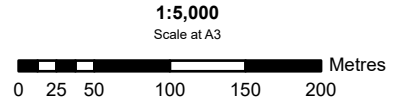
- Key
-  Limits of Land Subject to Safeguarding Direction
  -  Safeguarded Area Surface

Copyright East West Rail Company Limited 2024, except where otherwise stated.  
Where indicated, information may be licensed under the Open Government Licence v3.0. Where we have identified any third-party copyright information you will need to obtain permission from the relevant copyright holders.  
Using or copying of this document in whole or in part without written permission constitutes an infringement of copyright.

Disclaimer: EWR Co accepts no liability or responsibility whatsoever for, or in respect of, any use of, or reliance upon, this document by any third party. EWR Co makes no representations or warranties, express or implied, in respect of the content herein.

The information provided by us has been provided in good faith, however we make no representation or warranty of any kind, express or implied, therefore the information should not be relied upon.

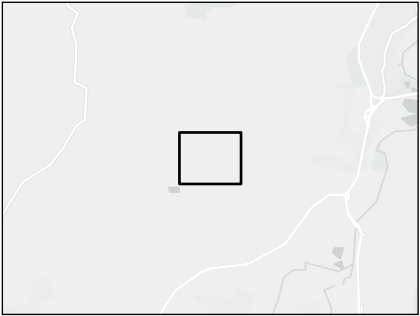
Coordinate System: British National Grid  
© Crown copyright and database rights 2024 Ordnance Survey AC0000830606  
Contains OS data © Crown Copyright and database right 2025  
Contains data from OS Zoomstack



East West Rail  
Safeguarding Directions  
November 2025  
Safeguarding Map - SG-66

133735-EWR-Z0-XXX-PLN-LEP-00066.V2  
18th November 2025





Key

Limits of Land Subject to Safeguarding Direction

Safeguarded Area Surface

Copyright East West Rail Company Limited 2024, except where otherwise stated.  
Where indicated, information may be licensed under the Open Government Licence v3.0. Where we have identified any third-party copyright information you will need to obtain permission from the relevant copyright holders.  
Using or copying of this document in whole or in part without written permission constitutes an infringement of copyright.

Disclaimer: EWR Co accepts no liability or responsibility whatsoever for, or in respect of, any use of, or reliance upon, this document by any third party. EWR Co makes no representations or warranties, express or implied, in respect of the content herein.

The information provided by us has been provided in good faith, however we make no representation or warranty of any kind, express or implied, therefore the information should not be relied upon.

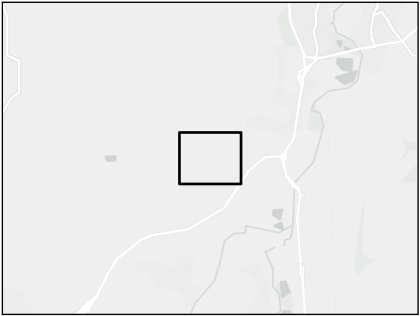
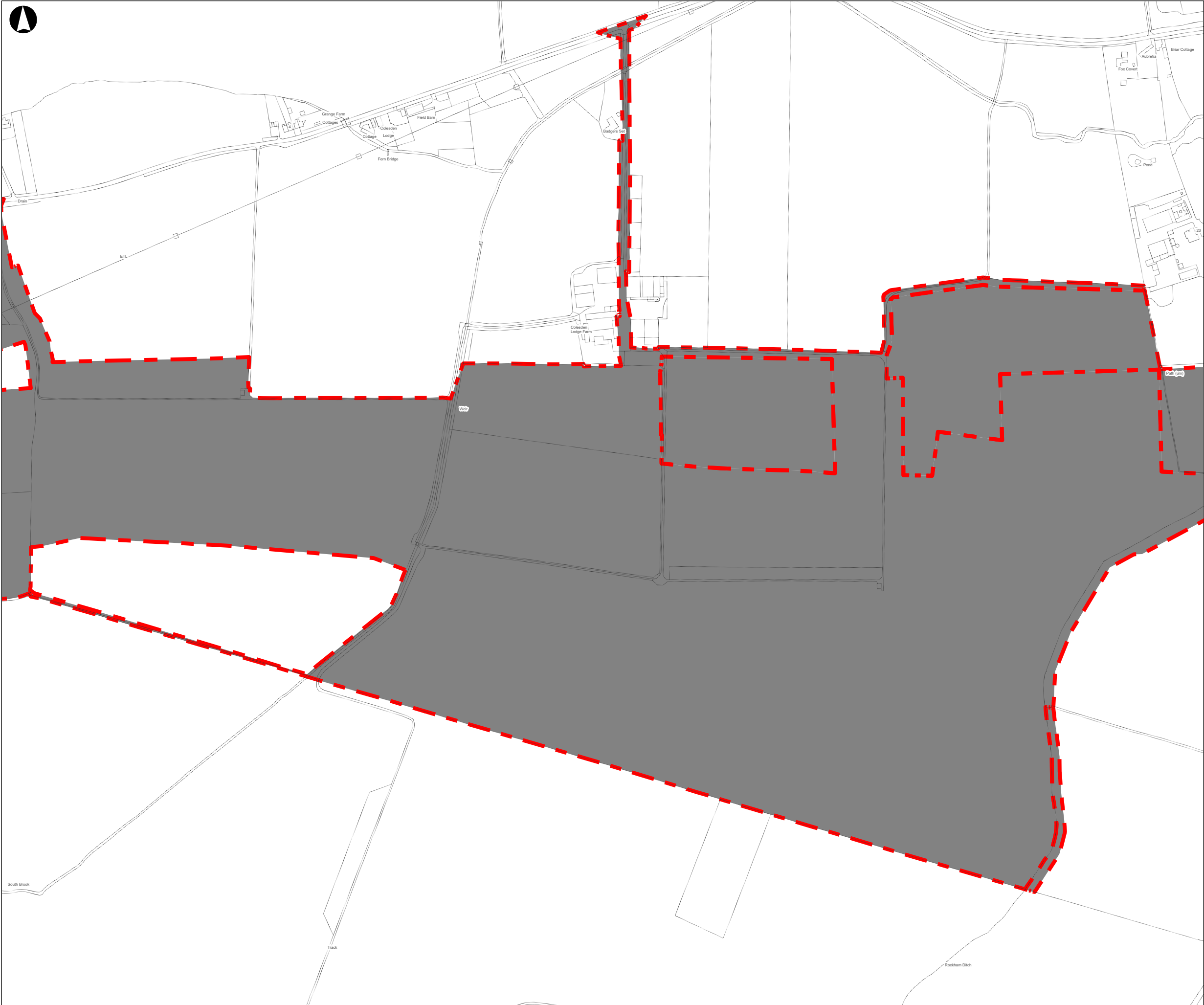
Coordinate System: British National Grid  
© Crown copyright and database rights 2024 Ordnance Survey AC0000830606  
Contains OS data © Crown Copyright and database right 2025  
Contains data from OS Zoomstack

1:5,000  
Scale at A3


02550100150200Metres


East West Rail  
Safeguarding Directions  
November 2025  
Safeguarding Map - SG-67

133735-EWR-Z0-XXX-PLN-LEP-00067.V2  
18th November 2025



**Key**

 Limits of Land Subject to Safeguarding Direction

 Safeguarded Area Surface

Copyright East West Rail Company Limited 2024, except where otherwise stated.

Where indicated, information may be licensed under the Open Government Licence v3.0. Where we have identified any third-party copyright information you will need to obtain permission from the relevant copyright holders.

Using or copying of this document in whole or in part without written permission constitutes an infringement of copyright.

Disclaimer: EWR Co accepts no liability or responsibility whatsoever for, or in respect of, any use of, or reliance upon, this document by any third party. EWR Co makes no representations or warranties, express or implied, in respect of the content herein.


The information provided by us has been provided in good faith, however we make no representation or warranty of any kind, express or implied, therefore the information should not be relied upon.

Coordinate System: British National Grid

© Crown copyright and database rights 2024 Ordnance Survey AC0000830606

Contains OS data © Crown Copyright and database right 2025  
Contains data from OS Zoomstack

**1:5,000**  
Scale at A3

 Metres

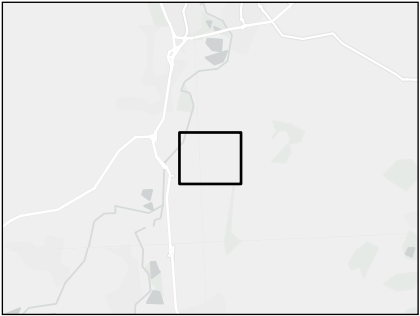
**east west RAIL**



East West Rail  
Safeguarding Directions  
November 2025  
Safeguarding Map - SG-68

133735-EWR-Z0-XXX-PLN-LEP-00068.V2  
18th November 2025







- Key
-  Limits of Land Subject to Safeguarding Direction
  -  Safeguarded Area Surface

Copyright East West Rail Company Limited 2024, except where otherwise stated.  
Where indicated, information may be licensed under the Open Government Licence v3.0. Where we have identified any third-party copyright information you will need to obtain permission from the relevant copyright holders.  
Using or copying of this document in whole or in part without written permission constitutes an infringement of copyright.

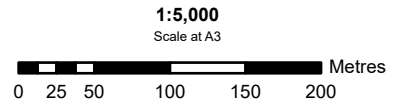
Disclaimer: EWR Co accepts no liability or responsibility whatsoever for, or in respect of, any use of, or reliance upon, this document by any third party. EWR Co makes no representations or warranties, express or implied, in respect of the content herein.

The information provided by us has been provided in good faith, however we make no representation or warranty of any kind, express or implied, therefore the information should not be relied upon.

Coordinate System: British National Grid

© Crown copyright and database rights 2024 Ordnance Survey  
AC0000830606

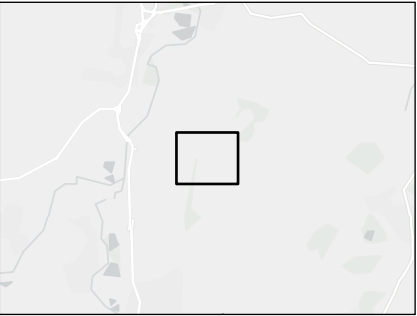
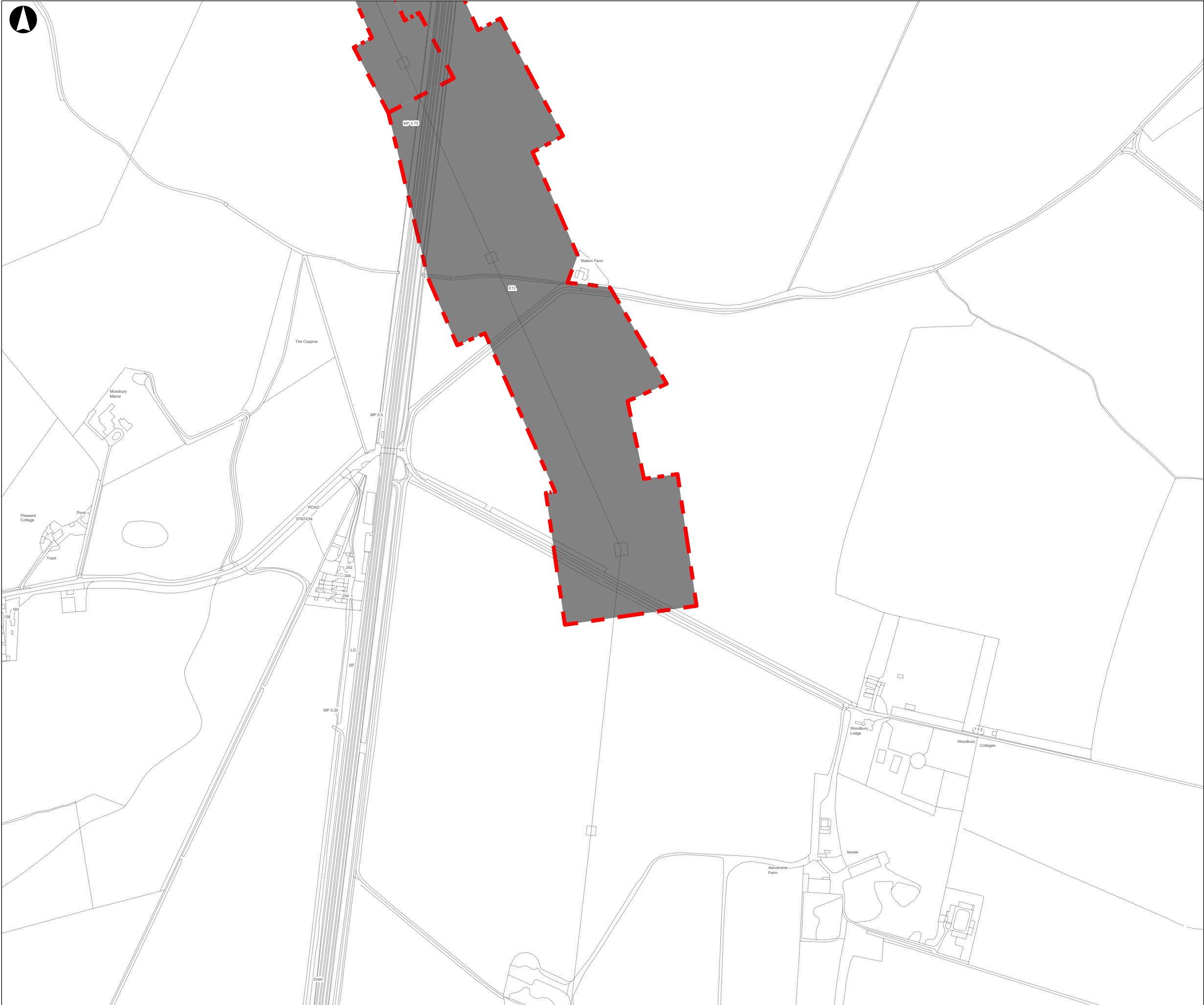
Contains OS data © Crown Copyright and database right 2025  
Contains data from OS Zoomstack



East West Rail  
Safeguarding Directions  
November 2025  
Safeguarding Map - SG-70

133735-EWR-Z0-XXX-PLN-LEP-00070.V2  
18th November 2025





Key

Limits of Land Subject to Safeguarding Direction

Safeguarded Area Surface

Copyright East West Rail Company Limited 2024, except where otherwise stated.

Where indicated, information may be licensed under the Open Government Licence v3.0. Where we have identified any third-party copyright information you will need to obtain permission from the relevant copyright holders.

Using or copying of this document in whole or in part without written permission constitutes an infringement of copyright.

Disclaimer: EWR Co accepts no liability or responsibility whatsoever for, or in respect of, any use of, or reliance upon, this document by any third party. EWR Co makes no representations or warranties, express or implied, in respect of the content herein.

The information provided by us has been provided in good faith, however we make no representation or warranty of any kind, express or implied, therefore the information should not be relied upon.

Coordinate System: British National Grid

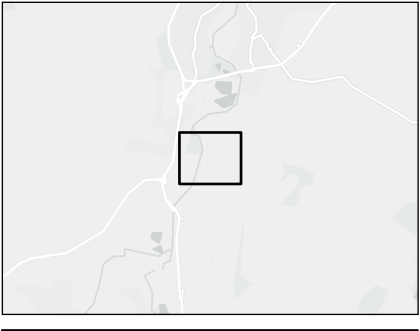
© Crown copyright and database rights 2024 Ordnance Survey AC0000830606

Contains OS data © Crown Copyright and database right 2025  
Contains data from OS Zoomstack


1:5,000  
Scale at A3


02550100150200Metres

East West Rail  
Safeguarding Directions  
November 2025  
Safeguarding Map - SG-71



**Key**

 Limits of Land Subject to Safeguarding Direction

 Safeguarded Area Surface


Copyright East West Rail Company Limited 2024, except where otherwise stated.  
Where indicated, information may be licensed under the Open Government Licence v3.0. Where we have identified any third-party copyright information you will need to obtain permission from the relevant copyright holders.  
Using or copying of this document in whole or in part without written permission constitutes an infringement of copyright.

Disclaimer: EWR Co accepts no liability or responsibility whatsoever for, or in respect of, any use of, or reliance upon, this document by any third party. EWR Co makes no representations or warranties, express or implied, in respect of the content herein.

The information provided by us has been provided in good faith, however we make no representation or warranty of any kind, express or implied, therefore the information should not be relied upon.

Coordinate System: British National Grid  
© Crown copyright and database rights 2024 Ordnance Survey AC0000830606  
Contains OS data © Crown Copyright and database right 2025  
Contains data from OS Zoomstack

**1:5,000**  
Scale at A3

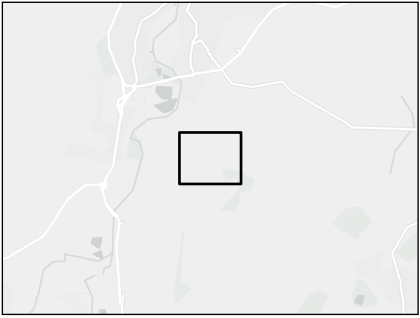
 Metres



East West Rail  
Safeguarding Directions  
November 2025  
Safeguarding Map - SG-72

133735-EWR-Z0-XXX-PLN-LEP-00072.V2  
18th November 2025





Key

Limits of Land Subject to Safeguarding Direction

Safeguarded Area Surface

Copyright East West Rail Company Limited 2024, except where otherwise stated.

Where indicated, information may be licensed under the Open Government Licence v3.0. Where we have identified any third-party copyright information you will need to obtain permission from the relevant copyright holders.

Using or copying of this document in whole or in part without written permission constitutes an infringement of copyright.

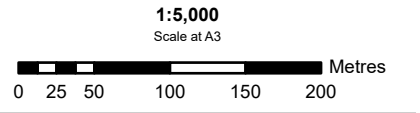
Disclaimer: EWR Co accepts no liability or responsibility whatsoever for, or in respect of, any use of, or reliance upon, this document by any third party. EWR Co makes no representations or warranties, express or implied, in respect of the content herein.

The information provided by us has been provided in good faith, however we make no representation or warranty of any kind, express or implied, therefore the information should not be relied upon.

Coordinate System: British National Grid

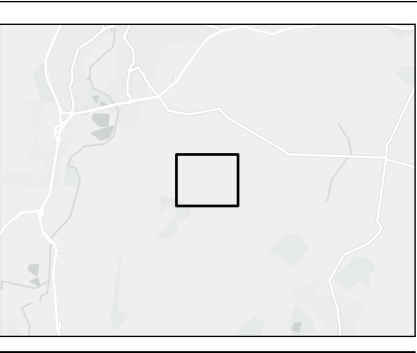
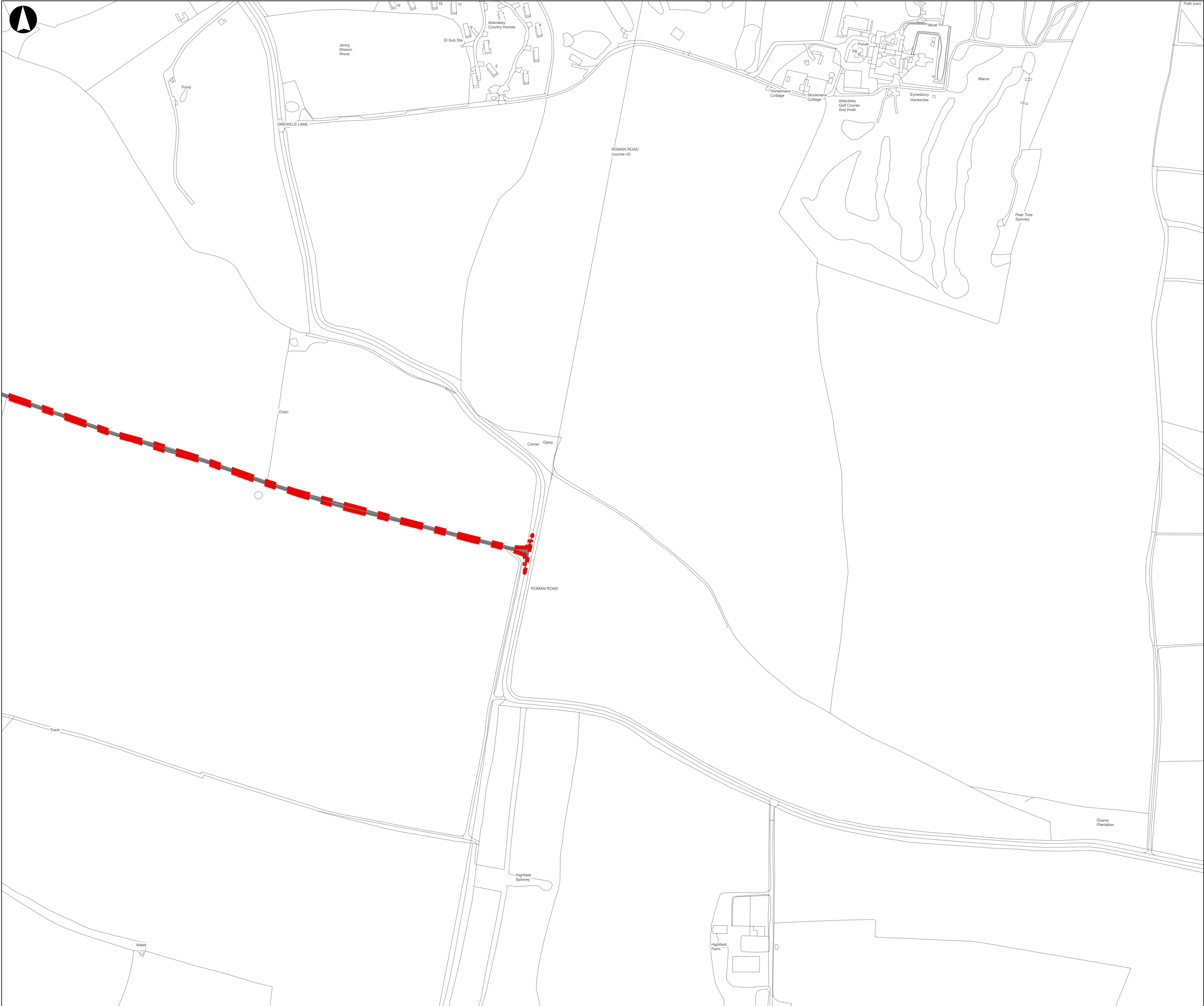
© Crown copyright and database rights 2024 Ordnance Survey AC0000830606

Contains OS data © Crown Copyright and database right 2025  
Contains data from OS Zoomstack



East West Rail  
Safeguarding Directions  
November 2025  
Safeguarding Map - SG-73

133735-EWR-Z0-XXX-PLN-LEP-00073.V2  
18th November 2025



Key

Limits of Land Subject to Safeguarding Direction

Safeguarded Area Surface

Copyright East West Rail Company Limited 2024, except where otherwise stated.

Where indicated, information may be licensed under the Open Government Licence v3.0. Where we have identified any third-party copyright information you will need to obtain permission from the relevant copyright holders.

Using or copying of this document in whole or in part without written permission constitutes an infringement of copyright.

Disclaimer: EWR Co accepts no liability or responsibility whatsoever for, or in respect of, any use of, or reliance upon, this document by any third party. EWR Co makes no representations or warranties, express or implied, in respect of the content herein.

The information provided by us has been provided in good faith, however we make no representation or warranty of any kind, express or implied, therefore the information should not be relied upon.

Coordinate System: British National Grid

© Crown copyright and database rights 2024 Ordnance Survey AC0000830606

Contains OS data © Crown Copyright and database right 2025  
Contains data from OS Zoomstack

1:5,000  
Scale at A3

02550100150200Metres

eastwestRAIL

East West Rail  
Safeguarding Directions  
November 2025  
Safeguarding Map - SG-74

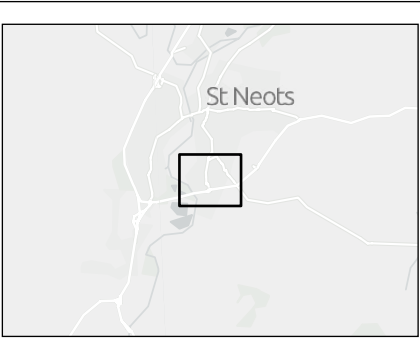
133735-EWR-Z0-XXX-PLN-LEP-00074.V2  
18th November 2025











**Key**

- Limits of Land Subject to Safeguarding Direction
- Safeguarded Area Surface

Copyright East West Rail Company Limited 2024, except where otherwise stated.  
Where indicated, information may be licensed under the Open Government Licence v3.0. Where we have identified any third-party copyright information you will need to obtain permission from the relevant copyright holders.  
Using or copying of this document in whole or in part without written permission constitutes an infringement of copyright.

Disclaimer: EWR Co accepts no liability or responsibility whatsoever for, or in respect of, any use of, or reliance upon, this document by any third party. EWR Co makes no representations or warranties, express or implied, in respect of the content herein.

The information provided by us has been provided in good faith, however we make no representation or warranty of any kind, express or implied, therefore the information should not be relied upon.

Coordinate System: British National Grid  
© Crown copyright and database rights 2024 Ordnance Survey AC0000830606  
Contains OS data © Crown Copyright and database right 2025  
Contains data from OS Zoomstack

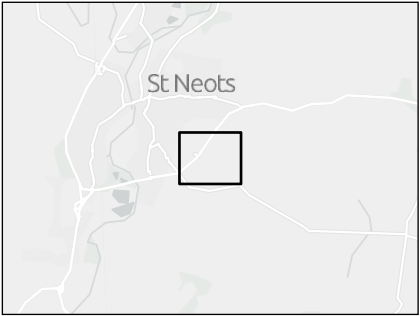
**1:5,000**  
Scale at A3

0 25 50 100 150 200 Metres



East West Rail  
Safeguarding Directions  
November 2025  
Safeguarding Map - SG-77

133735-EWR-Z0-XXX-PLN-LEP-00077.V2  
18th November 2025



Key

Limits of Land Subject to Safeguarding Direction

Safeguarded Area Surface

Copyright East West Rail Company Limited 2024, except where otherwise stated.  
Where indicated, information may be licensed under the Open Government Licence v3.0. Where we have identified any third-party copyright information you will need to obtain permission from the relevant copyright holders.  
Using or copying of this document in whole or in part without written permission constitutes an infringement of copyright.

Disclaimer: EWR Co accepts no liability or responsibility whatsoever for, or in respect of, any use of, or reliance upon, this document by any third party. EWR Co makes no representations or warranties, express or implied, in respect of the content herein.

The information provided by us has been provided in good faith, however we make no representation or warranty of any kind, express or implied, therefore the information should not be relied upon.

Coordinate System: British National Grid

© Crown copyright and database rights 2024 Ordnance Survey  
AC0000830606

Contains OS data © Crown Copyright and database right 2025  
Contains data from OS Zoomstack

1:5,000  
Scale at A3

02550100150200Metres

east

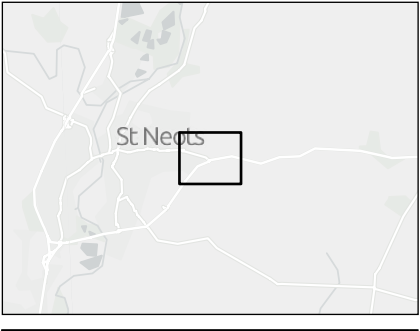
west



RAIL

East West Rail  
Safeguarding Directions  
November 2025  
Safeguarding Map - SG-78

133735-EWR-Z0-XXX-PLN-LEP-00078.V2  
18th November 2025





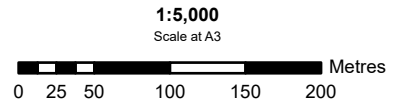
- Key
-  Limits of Land Subject to Safeguarding Direction
  -  Safeguarded Area Surface

Copyright East West Rail Company Limited 2024, except where otherwise stated.  
Where indicated, information may be licensed under the Open Government Licence v3.0. Where we have identified any third-party copyright information you will need to obtain permission from the relevant copyright holders.  
Using or copying of this document in whole or in part without written permission constitutes an infringement of copyright.

Disclaimer: EWR Co accepts no liability or responsibility whatsoever for, or in respect of, any use of, or reliance upon, this document by any third party. EWR Co makes no representations or warranties, express or implied, in respect of the content herein.

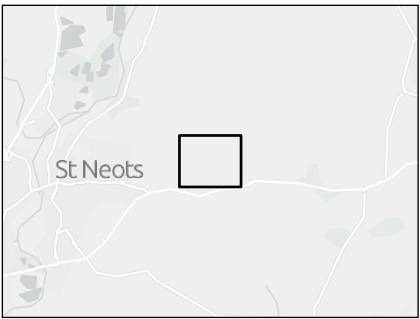
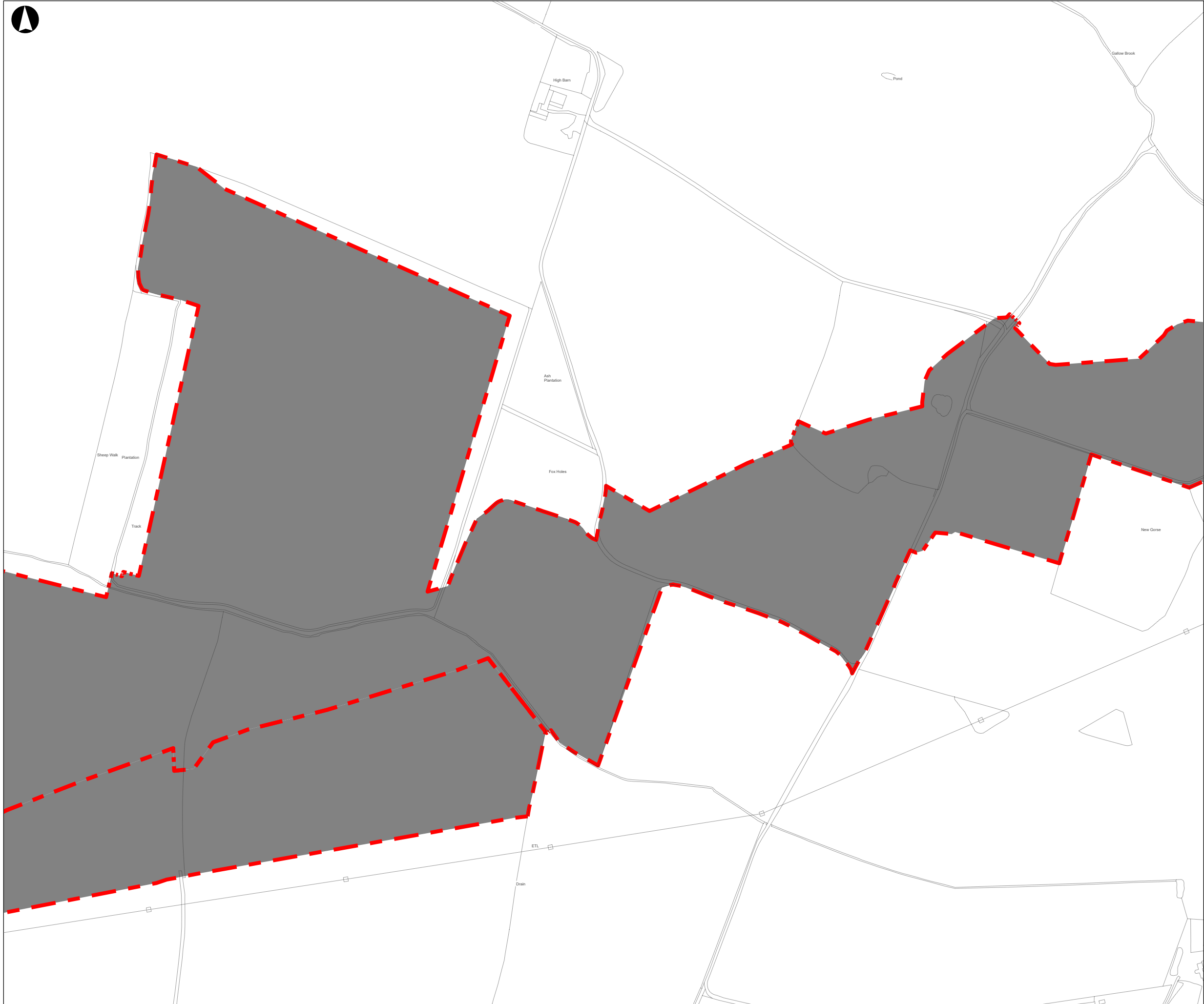
The information provided by us has been provided in good faith, however we make no representation or warranty of any kind, express or implied, therefore the information should not be relied upon.

Coordinate System: British National Grid  
© Crown copyright and database rights 2024 Ordnance Survey AC0000830606  
Contains OS data © Crown Copyright and database right 2025  
Contains data from OS Zoomstack





East West Rail  
Safeguarding Directions  
November 2025  
Safeguarding Map - SG-79

133735-EWR-Z0-XXX-PLN-LEP-00079.V2  
18th November 2025



**Key**

 Limits of Land Subject to Safeguarding Direction

 Safeguarded Area Surface

Copyright East West Rail Company Limited 2024, except where otherwise stated.

Where indicated, information may be licensed under the Open Government Licence v3.0. Where we have identified any third-party copyright information you will need to obtain permission from the relevant copyright holders.

Using or copying of this document in whole or in part without written permission constitutes an infringement of copyright.


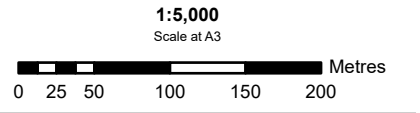
Disclaimer: EWR Co accepts no liability or responsibility whatsoever for, or in respect of, any use of, or reliance upon, this document by any third party. EWR Co makes no representations or warranties, express or implied, in respect of the content herein.

The information provided by us has been provided in good faith, however we make no representation or warranty of any kind, express or implied, therefore the information should not be relied upon.

Coordinate System: British National Grid

© Crown copyright and database rights 2024 Ordnance Survey AC0000830606

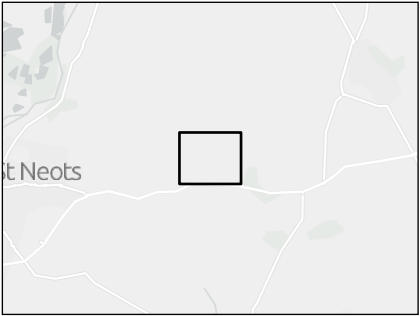
Contains OS data © Crown Copyright and database right 2025  
Contains data from OS Zoomstack



**East West Rail**  
Safeguarding Directions  
November 2025  
Safeguarding Map - SG-80

**133735-EWR-Z0-XXX-PLN-LEP-00080.V2**  
**18th November 2025**





Key

Limits of Land Subject to Safeguarding Direction

Safeguarded Area Surface

Copyright East West Rail Company Limited 2024, except where otherwise stated.

Where indicated, information may be licensed under the Open Government Licence v3.0. Where we have identified any third-party copyright information you will need to obtain permission from the relevant copyright holders.

Using or copying of this document in whole or in part without written permission constitutes an infringement of copyright.

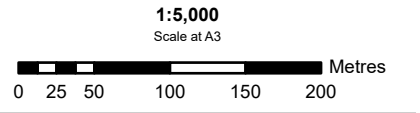
Disclaimer: EWR Co accepts no liability or responsibility whatsoever for, or in respect of, any use of, or reliance upon, this document by any third party. EWR Co makes no representations or warranties, express or implied, in respect of the content herein.

The information provided by us has been provided in good faith, however we make no representation or warranty of any kind, express or implied, therefore the information should not be relied upon.

Coordinate System: British National Grid

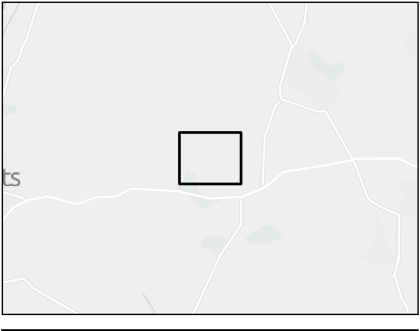
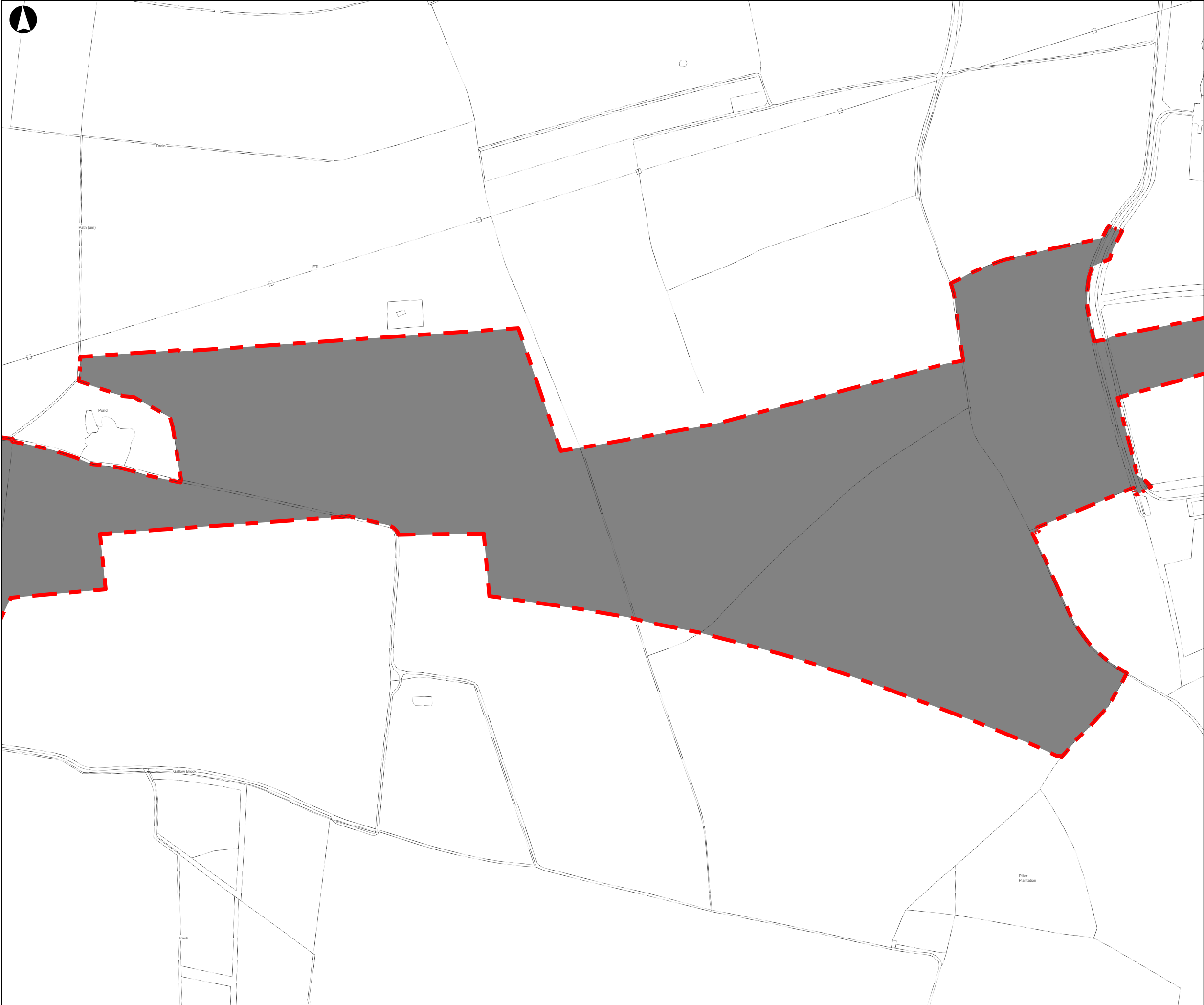
© Crown copyright and database rights 2024 Ordnance Survey  
AC0000830606



Contains OS data © Crown Copyright and database right 2025  
Contains data from OS Zoomstack



East West Rail  
Safeguarding Directions  
November 2025  
Safeguarding Map - SG-81

133735-EWR-Z0-XXX-PLN-LEP-00081.V2  
18th November 2025



- Key
-  Limits of Land Subject to Safeguarding Direction
  -  Safeguarded Area Surface

Copyright East West Rail Company Limited 2024, except where otherwise stated.  
Where indicated, information may be licensed under the Open Government Licence v3.0. Where we have identified any third-party copyright information you will need to obtain permission from the relevant copyright holders.  
Using or copying of this document in whole or in part without written permission constitutes an infringement of copyright.

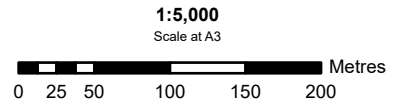
Disclaimer: EWR Co accepts no liability or responsibility whatsoever for, or in respect of, any use of, or reliance upon, this document by any third party. EWR Co makes no representations or warranties, express or implied, in respect of the content herein.

The information provided by us has been provided in good faith, however we make no representation or warranty of any kind, express or implied, therefore the information should not be relied upon.

Coordinate System: British National Grid

© Crown copyright and database rights 2024 Ordnance Survey AC0000830606

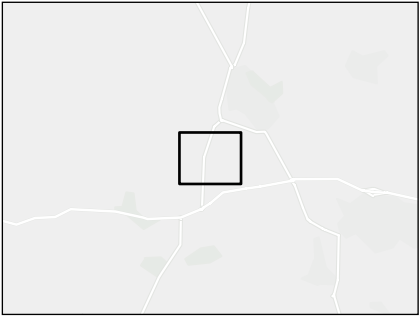
Contains OS data © Crown Copyright and database right 2025  
Contains data from OS Zoomstack




East West Rail  
Safeguarding Directions  
November 2025  
Safeguarding Map - SG-82


133735-EWR-Z0-XXX-PLN-LEP-00082.V2  
18th November 2025





**Key**

 Limits of Land Subject to Safeguarding Direction

 Safeguarded Area Surface


Copyright East West Rail Company Limited 2024, except where otherwise stated.  
Where indicated, information may be licensed under the Open Government Licence v3.0. Where we have identified any third-party copyright information you will need to obtain permission from the relevant copyright holders.  
Using or copying of this document in whole or in part without written permission constitutes an infringement of copyright.

Disclaimer: EWR Co accepts no liability or responsibility whatsoever for, or in respect of, any use of, or reliance upon, this document by any third party. EWR Co makes no representations or warranties, express or implied, in respect of the content herein.

The information provided by us has been provided in good faith, however we make no representation or warranty of any kind, express or implied, therefore the information should not be relied upon.

Coordinate System: British National Grid  
© Crown copyright and database rights 2024 Ordnance Survey AC0000830606  
Contains OS data © Crown Copyright and database right 2025  
Contains data from OS Zoomstack

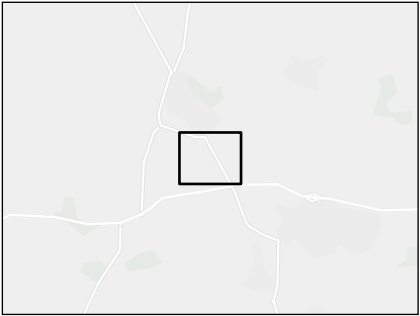
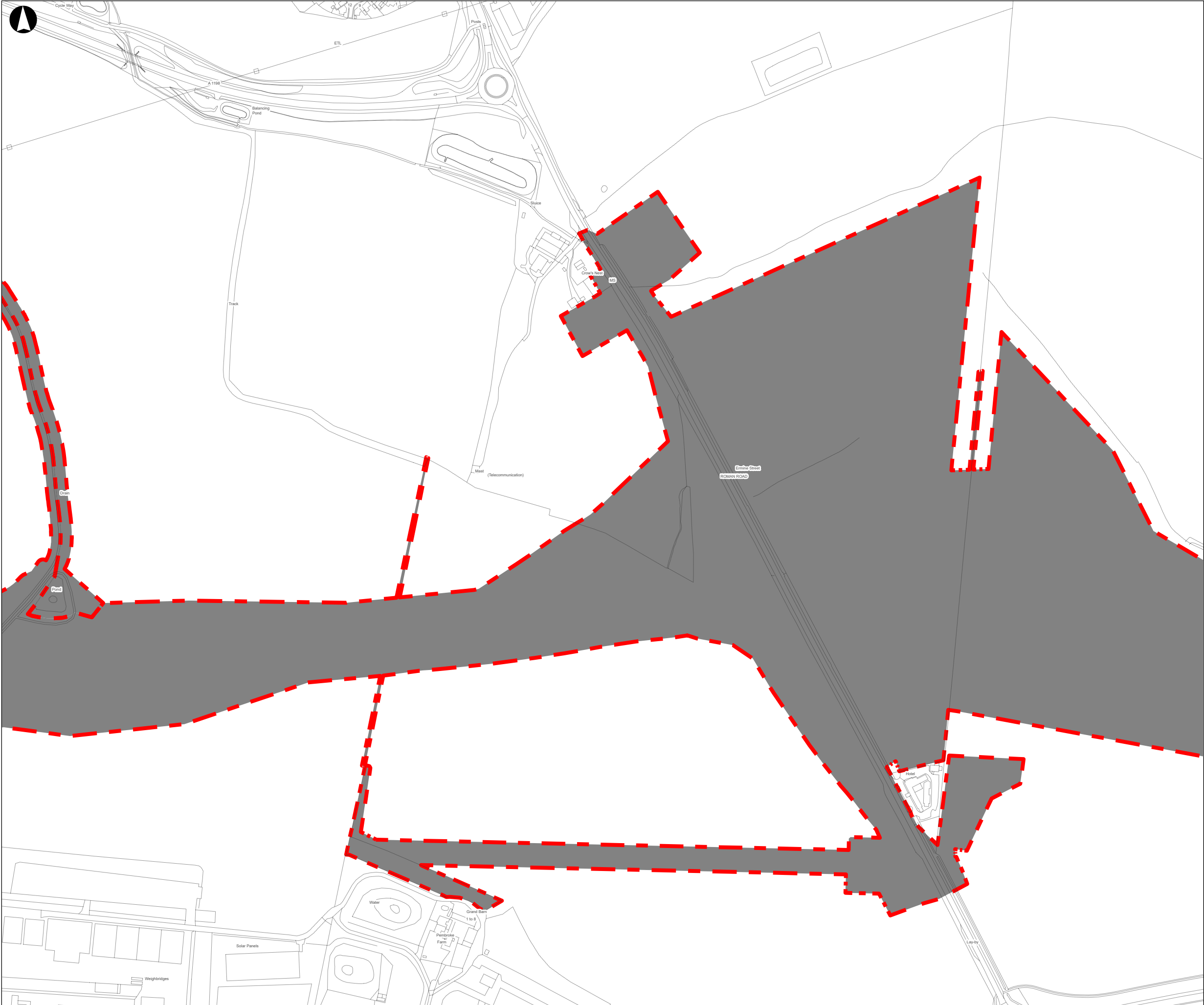
**1:5,000**  
Scale at A3



 Metres



**East West Rail**  
Safeguarding Directions  
November 2025  
Safeguarding Map - SG-83

**133735-EWR-Z0-XXX-PLN-LEP-00083.V2**  
**18th November 2025**



- Key
-  Limits of Land Subject to Safeguarding Direction
  -  Safeguarded Area Surface

Copyright East West Rail Company Limited 2024, except where otherwise stated.

Where indicated, information may be licensed under the Open Government Licence v3.0. Where we have identified any third-party copyright information you will need to obtain permission from the relevant copyright holders.

Using or copying of this document in whole or in part without written permission constitutes an infringement of copyright.

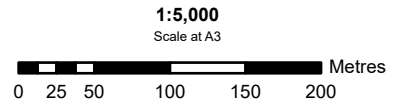
Disclaimer: EWR Co accepts no liability or responsibility whatsoever for, or in respect of, any use of, or reliance upon, this document by any third party. EWR Co makes no representations or warranties, express or implied, in respect of the content herein.

The information provided by us has been provided in good faith, however we make no representation or warranty of any kind, express or implied, therefore the information should not be relied upon.

Coordinate System: British National Grid

© Crown copyright and database rights 2024 Ordnance Survey AC000830606

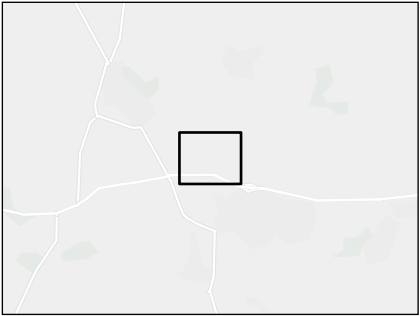
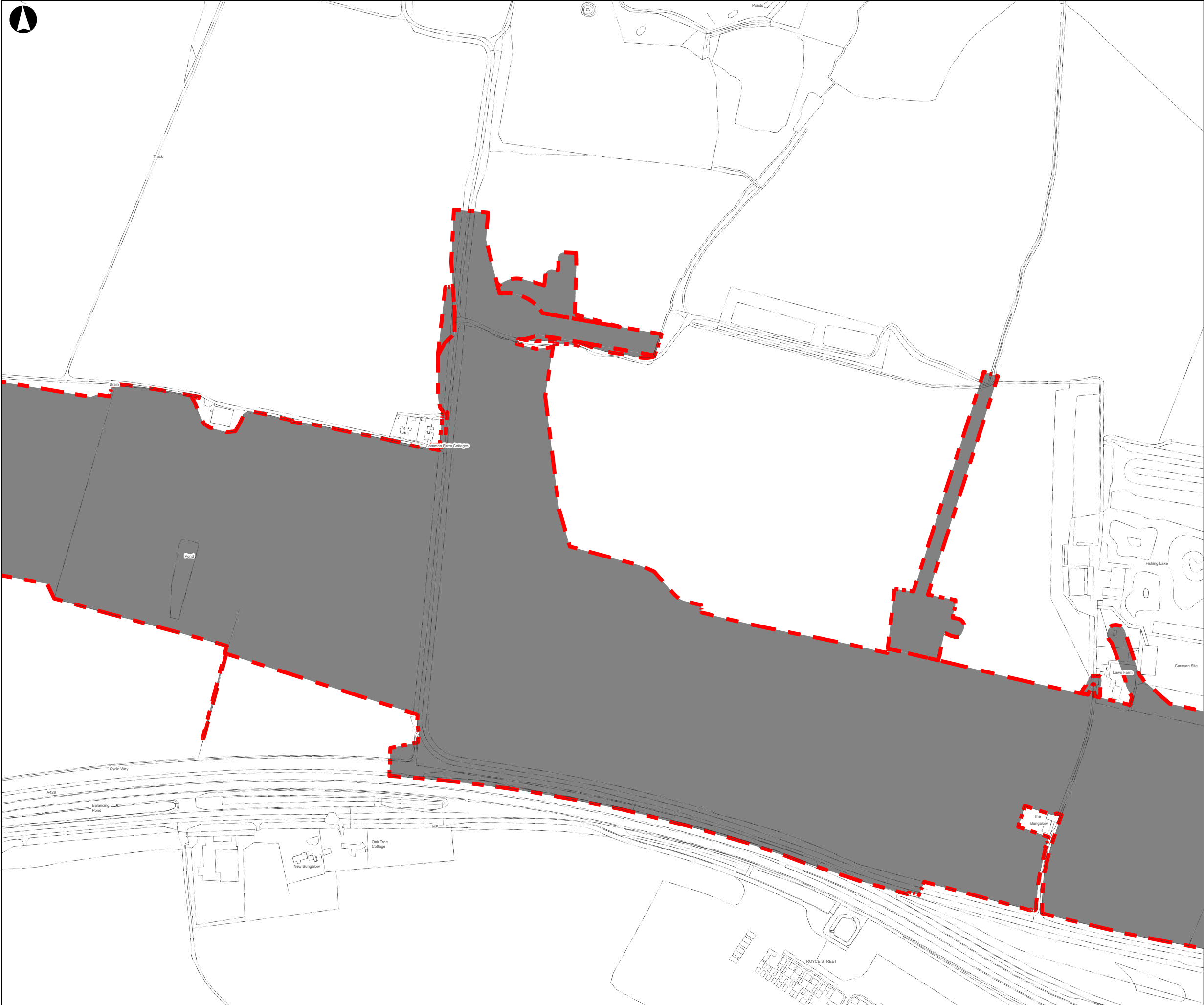
Contains OS data © Crown Copyright and database right 2025  
Contains data from OS Zoomstack




East West Rail  
Safeguarding Directions  
November 2025  
Safeguarding Map - SG-84


133735-EWR-Z0-XXX-PLN-LEP-00084.V2  
18th November 2025





Key

 Limits of Land Subject to Safeguarding Direction

 Safeguarded Area Surface

Copyright East West Rail Company Limited 2024, except where otherwise stated.

Where indicated, information may be licensed under the Open Government Licence v3.0. Where we have identified any third-party copyright information you will need to obtain permission from the relevant copyright holders.

Using or copying of this document in whole or in part without written permission constitutes an infringement of copyright.

Disclaimer: EWR Co accepts no liability or responsibility whatsoever for, or in respect of, any use of, or reliance upon, this document by any third party. EWR Co makes no representations or warranties, express or implied, in respect of the content herein.


The information provided by us has been provided in good faith, however we make no representation or warranty of any kind, express or implied, therefore the information should not be relied upon.

Coordinate System: British National Grid

© Crown copyright and database rights 2024 Ordnance Survey AC0000830606

Contains OS data © Crown Copyright and database right 2025  
Contains data from OS Zoomstack

1:5,000  
Scale at A3

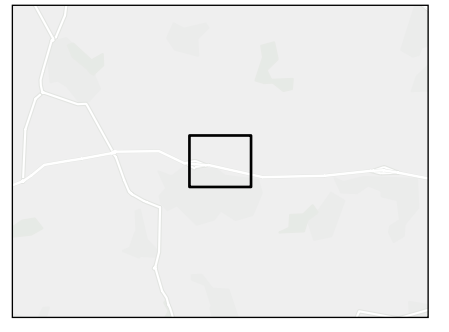
 Metres

0 25 50 100 150 200



**east west RAIL**

East West Rail  
Safeguarding Directions  
November 2025  
Safeguarding Map - SG-85

133735-EWR-Z0-XXX-PLN-LEP-00085.V2  
18th November 2025



## Key

-  Limits of Land Subject to Safeguarding Direction
-  Safeguarded Area Surface

Copyright East West Rail Company Limited 2024, except where otherwise stated.  
Where indicated, information may be licensed under the Open Government Licence v3.0. Where we have identified any third-party copyright information you will need to obtain permission from the relevant copyright holders.  
Using or copying of this document in whole or in part without written permission constitutes an infringement of copyright.

Disclaimer: EWR Co accepts no liability or responsibility whatsoever for, or in respect of, any use of, or reliance upon, this document by any third party. EWR Co makes no representations or warranties, express or implied, in respect of the content herein.

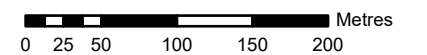
The information provided by us has been provided in good faith, however we make no representation or warranty of any kind, express or implied, therefore the information should not be relied upon.

Coordinate System: British National Grid

© Crown copyright and database rights 2024 Ordnance Survey  
AC0000830606

Contains OS data © Crown Copyright and database right 2025  
Contains data from OS Zoomstack

1:5,000  
Scale at A3

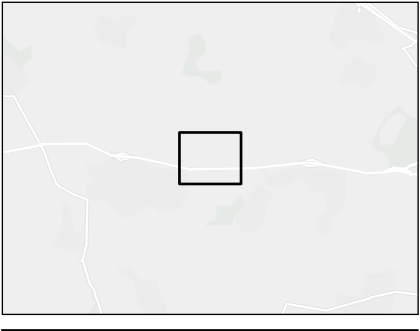
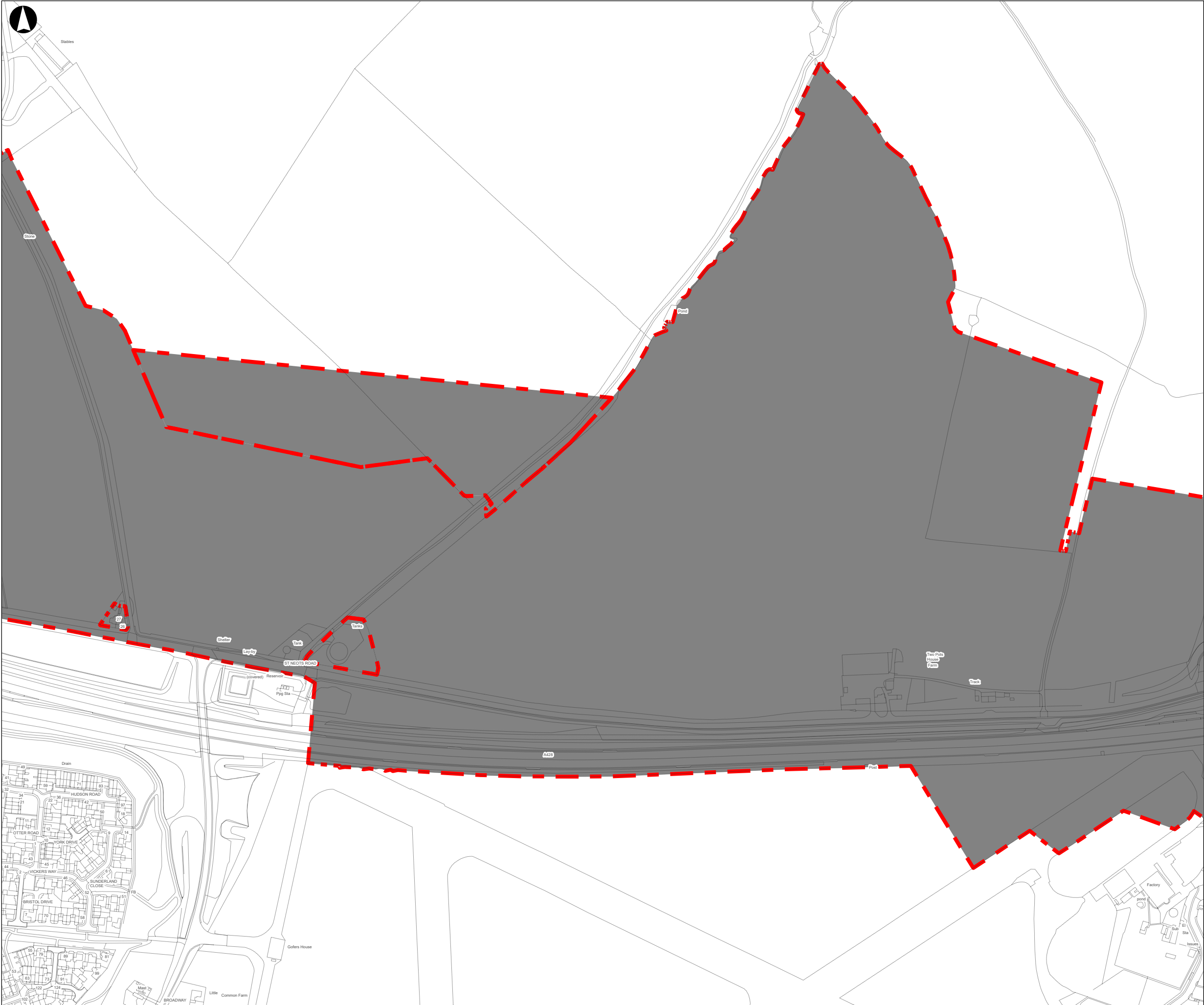


**east west**  
RAIL

East West Rail  
Safeguarding Directions  
November 2025  
Safeguarding Map - SG-86

133735-EWR-Z0-XXX-PLN-LEP-00086.V2  
18th November 2025





Key

Limits of Land Subject to Safeguarding Direction

Safeguarded Area Surface

Copyright East West Rail Company Limited 2024, except where otherwise stated.

Where indicated, information may be licensed under the Open Government Licence v3.0. Where we have identified any third-party copyright information you will need to obtain permission from the relevant copyright holders.

Using or copying of this document in whole or in part without written permission constitutes an infringement of copyright.

Disclaimer: EWR Co accepts no liability or responsibility whatsoever for, or in respect of, any use of, or reliance upon, this document by any third party. EWR Co makes no representations or warranties, express or implied, in respect of the content herein.

The information provided by us has been provided in good faith, however we make no representation or warranty of any kind, express or implied, therefore the information should not be relied upon.

Coordinate System: British National Grid

© Crown copyright and database rights 2024 Ordnance Survey AC0000830606

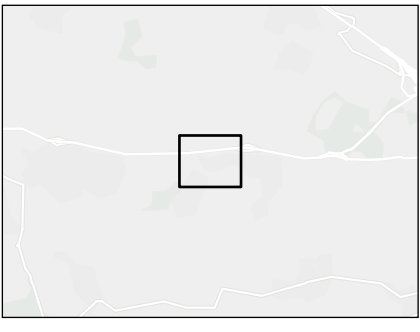
Contains OS data © Crown Copyright and database right 2025  
Contains data from OS Zoomstack

1:5,000  
Scale at A3

02550100150200Metres

East West Rail  
Safeguarding Directions  
November 2025  
Safeguarding Map - SG-87

133735-EWR-Z0-XXX-PLN-LEP-00087.V2  
18th November 2025



Key

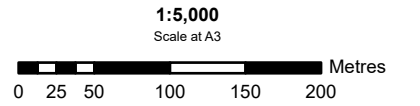
- Limits of Land Subject to Safeguarding Direction
- Safeguarded Area Surface

Copyright East West Rail Company Limited 2024, except where otherwise stated.  
Where indicated, information may be licensed under the Open Government Licence v3.0. Where we have identified any third-party copyright information you will need to obtain permission from the relevant copyright holders.  
Using or copying of this document in whole or in part without written permission constitutes an infringement of copyright.

Disclaimer: EWR Co accepts no liability or responsibility whatsoever for, or in respect of, any use of, or reliance upon, this document by any third party. EWR Co makes no representations or warranties, express or implied, in respect of the content herein.

The information provided by us has been provided in good faith, however we make no representation or warranty of any kind, express or implied, therefore the information should not be relied upon.

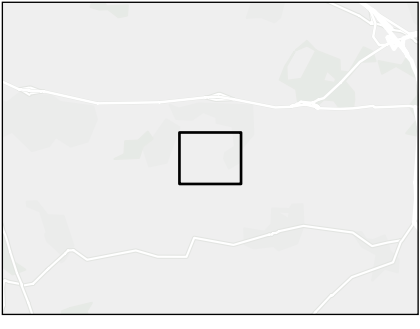
Coordinate System: British National Grid  
© Crown copyright and database rights 2024 Ordnance Survey AC0000830606  
Contains OS data © Crown Copyright and database right 2025  
Contains data from OS Zoomstack





East West Rail  
Safeguarding Directions  
November 2025  
Safeguarding Map - SG-88

133735-EWR-Z0-XXX-PLN-LEP-00088.V2  
18th November 2025





- Key
-  Limits of Land Subject to Safeguarding Direction
  -  Safeguarded Area Surface

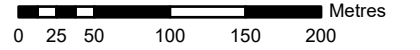
Copyright East West Rail Company Limited 2024, except where otherwise stated.  
Where indicated, information may be licensed under the Open Government Licence v3.0. Where we have identified any third-party copyright information you will need to obtain permission from the relevant copyright holders.  
Using or copying of this document in whole or in part without written permission constitutes an infringement of copyright.

Disclaimer: EWR Co accepts no liability or responsibility whatsoever for, or in respect of, any use of, or reliance upon, this document by any third party. EWR Co makes no representations or warranties, express or implied, in respect of the content herein.

The information provided by us has been provided in good faith, however we make no representation or warranty of any kind, express or implied, therefore the information should not be relied upon.

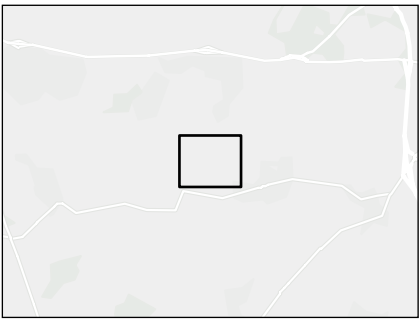
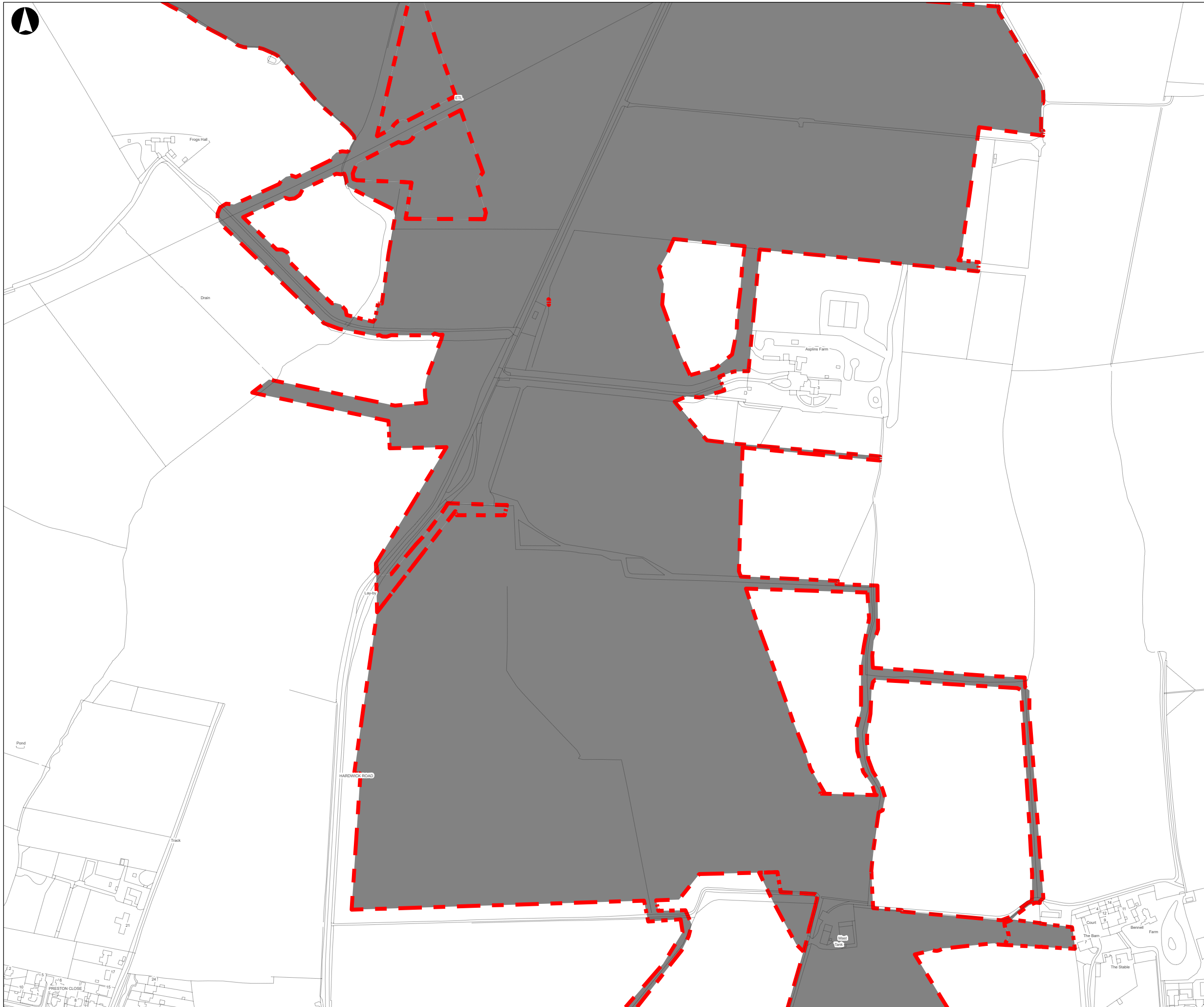
Coordinate System: British National Grid  
© Crown copyright and database rights 2024 Ordnance Survey AC0000830606  
Contains OS data © Crown Copyright and database right 2025  
Contains data from OS Zoomstack



**1:5,000**  
Scale at A3



East West Rail  
Safeguarding Directions  
November 2025  
Safeguarding Map - SG-89

133735-EWR-Z0-XXX-PLN-LEP-00089.V2  
18th November 2025



- Key
-  Limits of Land Subject to Safeguarding Direction
  -  Safeguarded Area Surface

Copyright East West Rail Company Limited 2024, except where otherwise stated.

Where indicated, information may be licensed under the Open Government Licence v3.0. Where we have identified any third-party copyright information you will need to obtain permission from the relevant copyright holders.

Using or copying of this document in whole or in part without written permission constitutes an infringement of copyright.

Disclaimer: EWR Co accepts no liability or responsibility whatsoever for, or in respect of, any use of, or reliance upon, this document by any third party. EWR Co makes no representations or warranties, express or implied, in respect of the content herein.

The information provided by us has been provided in good faith, however we make no representation or warranty of any kind, express or implied, therefore the information should not be relied upon.

Coordinate System: British National Grid

© Crown copyright and database rights 2024 Ordnance Survey  
AC0000830606

Contains OS data © Crown Copyright and database right 2025  
Contains data from OS Zoomstack

**1:5,000**  
Scale at A3

0 25 50 100 150 200 Metres

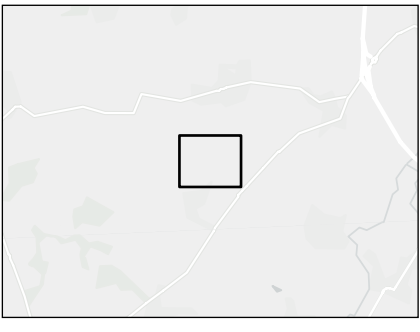




East West Rail  
Safeguarding Directions  
November 2025  
Safeguarding Map - SG-90

133735-EWR-Z0-XXX-PLN-LEP-00090.V2  
18th November 2025







- Key
-  Limits of Land Subject to Safeguarding Direction
  -  Safeguarded Area Surface

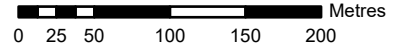
Copyright East West Rail Company Limited 2024, except where otherwise stated.  
Where indicated, information may be licensed under the Open Government Licence v3.0. Where we have identified any third-party copyright information you will need to obtain permission from the relevant copyright holders.  
Using or copying of this document in whole or in part without written permission constitutes an infringement of copyright.

Disclaimer: EWR Co accepts no liability or responsibility whatsoever for, or in respect of, any use of, or reliance upon, this document by any third party. EWR Co makes no representations or warranties, express or implied, in respect of the content herein.

The information provided by us has been provided in good faith, however we make no representation or warranty of any kind, express or implied, therefore the information should not be relied upon.

Coordinate System: British National Grid  
© Crown copyright and database rights 2024 Ordnance Survey AC0000830606  
Contains OS data © Crown Copyright and database right 2025  
Contains data from OS Zoomstack

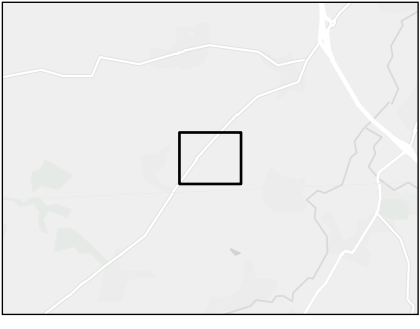
**1:5,000**  
Scale at A3




East West Rail  
Safeguarding Directions  
November 2025  
Safeguarding Map - SG-92


133735-EWR-Z0-XXX-PLN-LEP-00092.V2  
18th November 2025





**Key**

 Limits of Land Subject to Safeguarding Direction

 Safeguarded Area Surface

Copyright East West Rail Company Limited 2024, except where otherwise stated.

Where indicated, information may be licensed under the Open Government Licence v3.0. Where we have identified any third-party copyright information you will need to obtain permission from the relevant copyright holders.

Using or copying of this document in whole or in part without written permission constitutes an infringement of copyright.

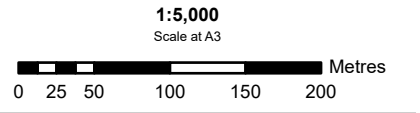
Disclaimer: EWR Co accepts no liability or responsibility whatsoever for, or in respect of, any use of, or reliance upon, this document by any third party. EWR Co makes no representations or warranties, express or implied, in respect of the content herein.

The information provided by us has been provided in good faith, however we make no representation or warranty of any kind, express or implied, therefore the information should not be relied upon.

Coordinate System: British National Grid

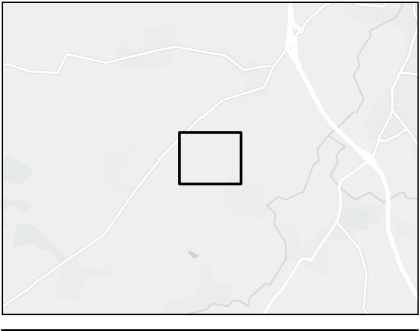
© Crown copyright and database rights 2024 Ordnance Survey AC0000830606

Contains OS data © Crown Copyright and database right 2025  
Contains data from OS Zoomstack



**East West Rail**  
**Safeguarding Directions**  
**November 2025**  
**Safeguarding Map - SG-93**

**133735-EWR-Z0-XXX-PLN-LEP-00093.V2**  
**18th November 2025**



Key

Limits of Land Subject to Safeguarding Direction

Safeguarded Area Surface

Copyright East West Rail Company Limited 2024, except where otherwise stated.

Where indicated, information may be licensed under the Open Government Licence v3.0. Where we have identified any third-party copyright information you will need to obtain permission from the relevant copyright holders.

Using or copying of this document in whole or in part without written permission constitutes an infringement of copyright.

Disclaimer: EWR Co accepts no liability or responsibility whatsoever for, or in respect of, any use of, or reliance upon, this document by any third party. EWR Co makes no representations or warranties, express or implied, in respect of the content herein.

The information provided by us has been provided in good faith, however we make no representation or warranty of any kind, express or implied, therefore the information should not be relied upon.

Coordinate System: British National Grid

© Crown copyright and database rights 2024 Ordnance Survey AC0000830606

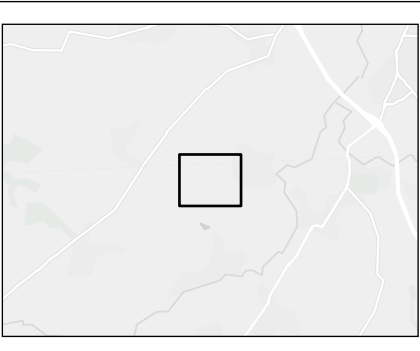
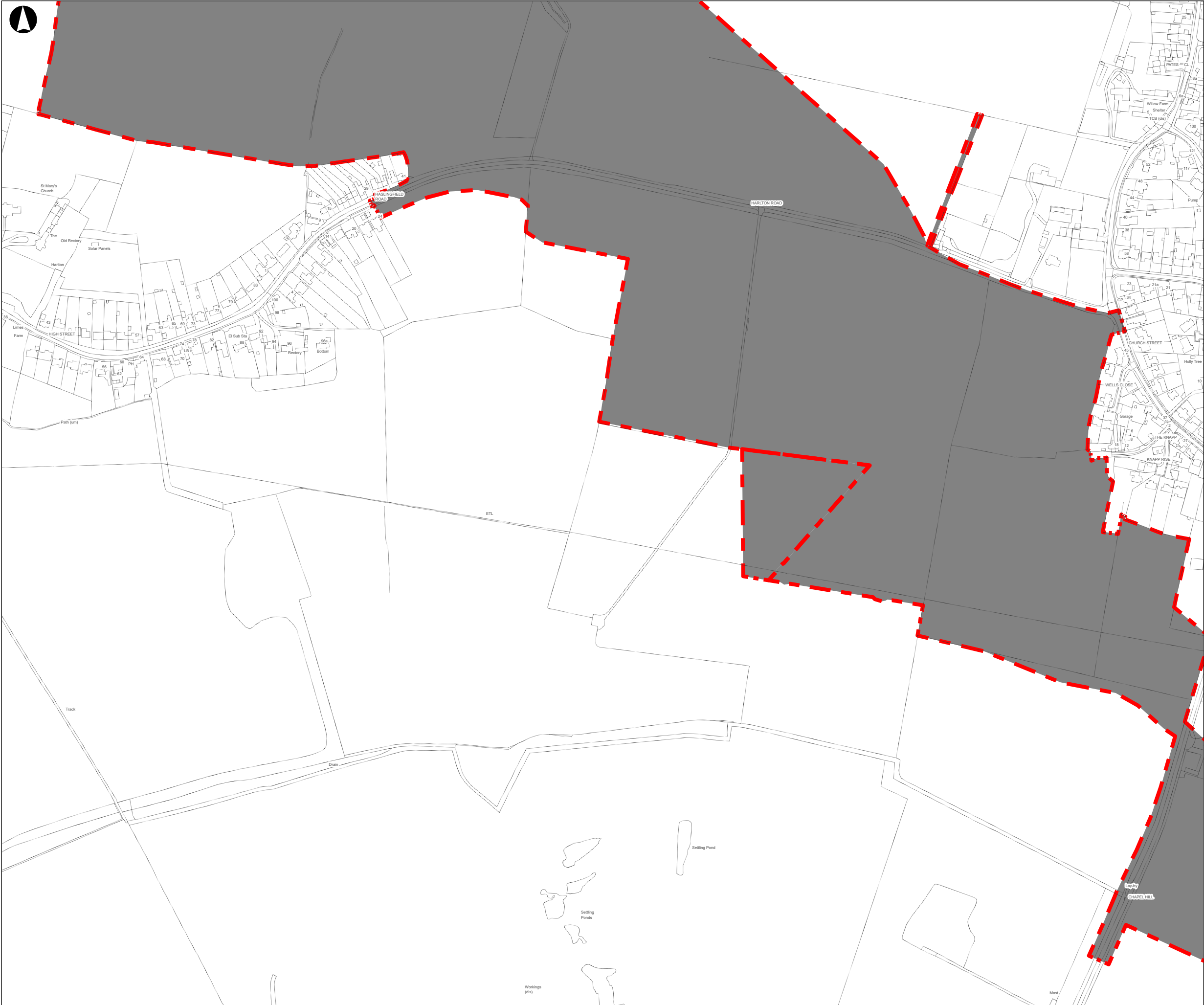
Contains OS data © Crown Copyright and database right 2025  
Contains data from OS Zoomstack

1:5,000  
Scale at A3

02550100150200Metres

East West Rail  
Safeguarding Directions  
November 2025  
Safeguarding Map - SG-94





**Key**

Limits of Land Subject to Safeguarding Direction

Safeguarded Area Surface

Copyright East West Rail Company Limited 2024, except where otherwise stated.  
Where indicated, information may be licensed under the Open Government Licence v3.0. Where we have identified any third-party copyright information you will need to obtain permission from the relevant copyright holders.  
Using or copying of this document in whole or in part without written permission constitutes an infringement of copyright.

Disclaimer: EWR Co accepts no liability or responsibility whatsoever for, or in respect of, any use of, or reliance upon, this document by any third party. EWR Co makes no representations or warranties, express or implied, in respect of the content herein.

The information provided by us has been provided in good faith, however we make no representation or warranty of any kind, express or implied, therefore the information should not be relied upon.

Coordinate System: British National Grid

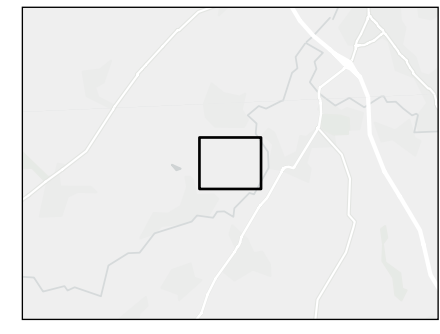
© Crown copyright and database rights 2024 Ordnance Survey AC0000830606

Contains OS data © Crown Copyright and database right 2025  
Contains data from OS Zoomstack


**1:5,000**  
Scale at A3


0 25 50 100 150 200 Metres

East West Rail  
Safeguarding Directions  
November 2025  
Safeguarding Map - SG-95



**Key**

 Limits of Land Subject to Safeguarding Direction

 Safeguarded Area Surface

Copyright East West Rail Company Limited 2024, except where otherwise stated.

Where indicated, information may be licensed under the Open Government Licence v3.0. Where we have identified any third-party copyright information you will need to obtain permission from the relevant copyright holders.

Using or copying of this document in whole or in part without written permission constitutes an infringement of copyright.

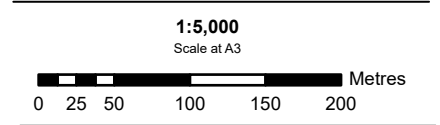
Disclaimer: EWR Co accepts no liability or responsibility whatsoever for, or in respect of, any use of, or reliance upon, this document by any third party. EWR Co makes no representations or warranties, express or implied, in respect of the content herein.

The information provided by us has been provided in good faith, however we make no representation or warranty of any kind, express or implied, therefore the information should not be relied upon.

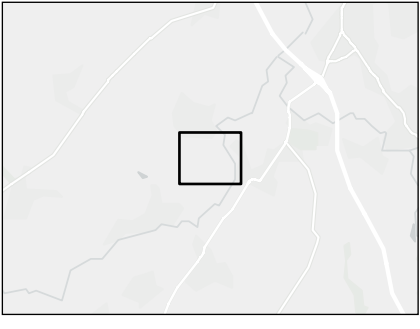
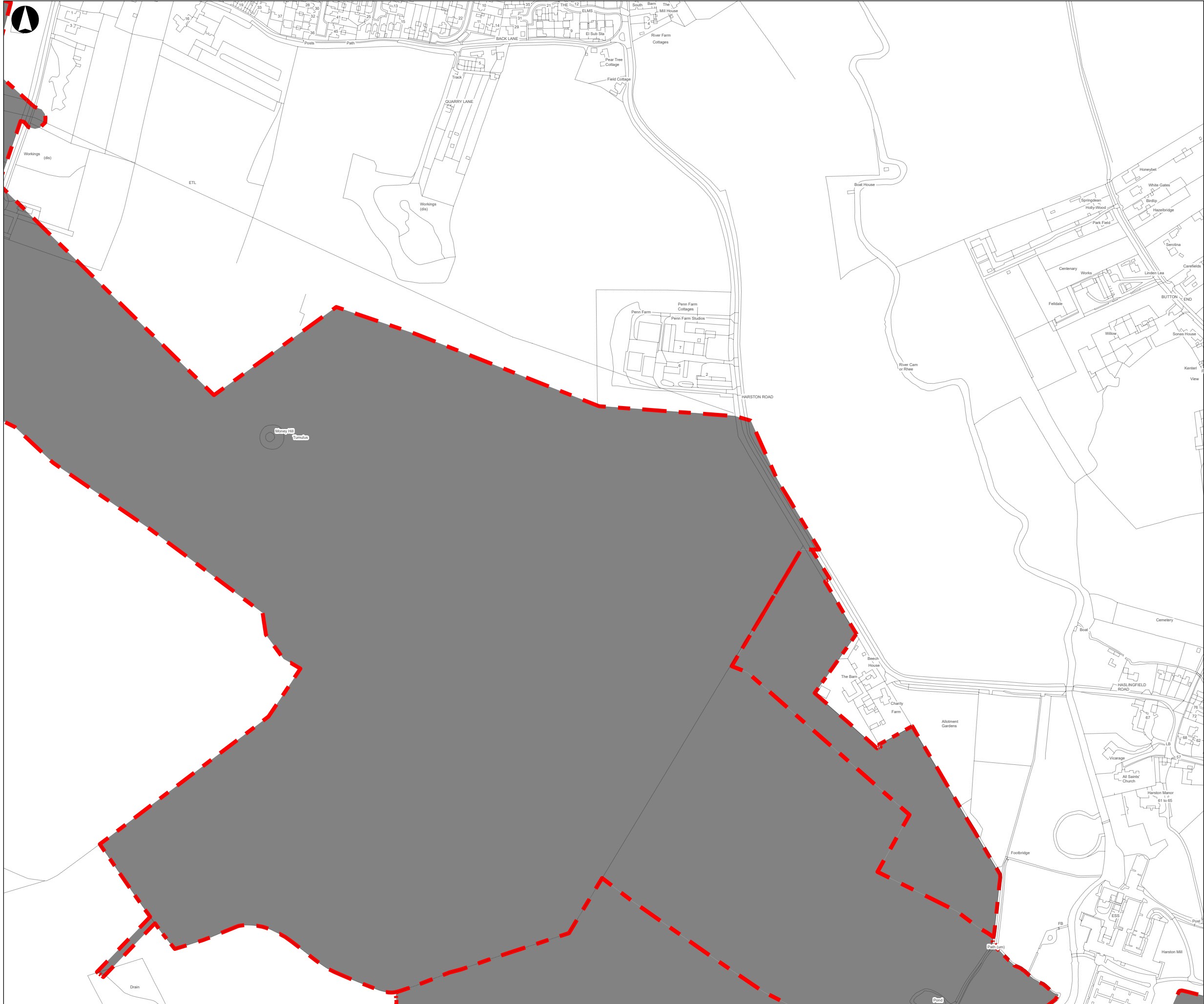
Coordinate System: British National Grid

© Crown copyright and database rights 2024 Ordnance Survey AC0000830606



Contains OS data © Crown Copyright and database right 2025  
Contains data from OS Zoomstack







Key

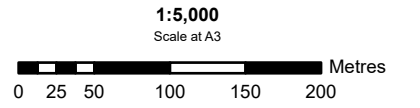
-  Limits of Land Subject to Safeguarding Direction
-  Safeguarded Area Surface

Copyright East West Rail Company Limited 2024, except where otherwise stated.  
Where indicated, information may be licensed under the Open Government Licence v3.0. Where we have identified any third-party copyright information you will need to obtain permission from the relevant copyright holders.  
Using or copying of this document in whole or in part without written permission constitutes an infringement of copyright.

Disclaimer: EWR Co accepts no liability or responsibility whatsoever for, or in respect of, any use of, or reliance upon, this document by any third party. EWR Co makes no representations or warranties, express or implied, in respect of the content herein.

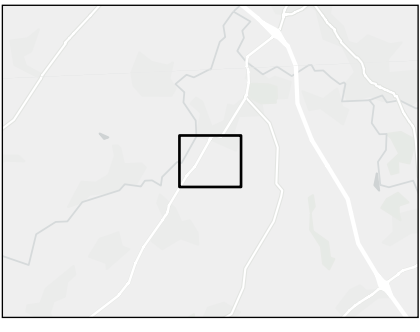
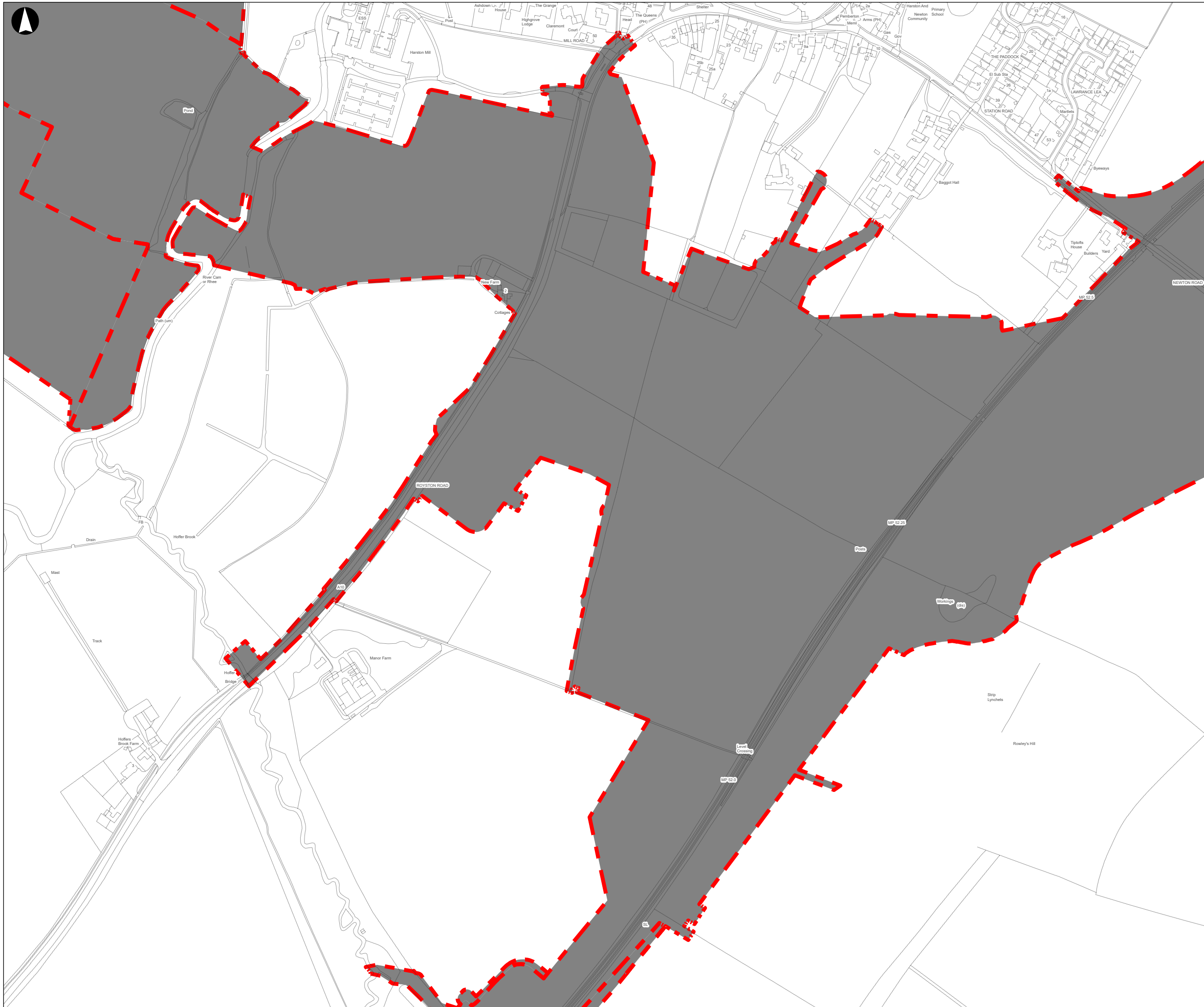
The information provided by us has been provided in good faith, however we make no representation or warranty of any kind, express or implied, therefore the information should not be relied upon.

Coordinate System: British National Grid  
© Crown copyright and database rights 2024 Ordnance Survey AC0000830606  
Contains OS data © Crown Copyright and database right 2025  
Contains data from OS Zoomstack



East West Rail  
Safeguarding Directions  
November 2025  
Safeguarding Map - SG-97

133735-EWR-Z0-XXX-PLN-LEP-00097.V2  
18th November 2025



- Key
- Limits of Land Subject to Safeguarding Direction
  - Safeguarded Area Surface

Copyright East West Rail Company Limited 2024, except where otherwise stated.

Where indicated, information may be licensed under the Open Government Licence v3.0. Where we have identified any third-party copyright information you will need to obtain permission from the relevant copyright holders.

Using or copying of this document in whole or in part without written permission constitutes an infringement of copyright.

Disclaimer: EWR Co accepts no liability or responsibility whatsoever for, or in respect of, any use of, or reliance upon, this document by any third party. EWR Co makes no representations or warranties, express or implied, in respect of the content herein.

The information provided by us has been provided in good faith, however we make no representation or warranty of any kind, express or implied, therefore the information should not be relied upon.

Coordinate System: British National Grid

© Crown copyright and database rights 2024 Ordnance Survey AC0000830606

Contains OS data © Crown Copyright and database right 2025  
Contains data from OS Zoomstack

1:5,000  
Scale at A3

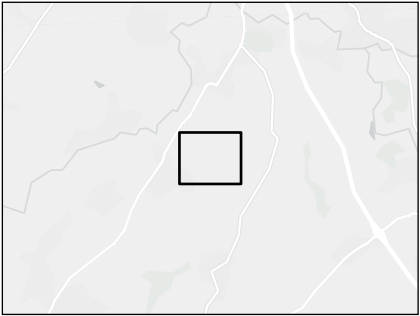
0 25 50 100 150 200 Metres




East West Rail  
Safeguarding Directions  
November 2025  
Safeguarding Map - SG-98


133735-EWR-Z0-XXX-PLN-LEP-00098.V2  
18th November 2025





Key

 Limits of Land Subject to Safeguarding Direction

 Safeguarded Area Surface

Copyright East West Rail Company Limited 2024, except where otherwise stated.

Where indicated, information may be licensed under the Open Government Licence v3.0. Where we have identified any third-party copyright information you will need to obtain permission from the relevant copyright holders.

Using or copying of this document in whole or in part without written permission constitutes an infringement of copyright.

Disclaimer: EWR Co accepts no liability or responsibility whatsoever for, or in respect of, any use of, or reliance upon, this document by any third party. EWR Co makes no representations or warranties, express or implied, in respect of the content herein.


The information provided by us has been provided in good faith, however we make no representation or warranty of any kind, express or implied, therefore the information should not be relied upon.

Coordinate System: British National Grid

© Crown copyright and database rights 2024 Ordnance Survey AC0000830606

Contains OS data © Crown Copyright and database right 2025  
Contains data from OS Zoomstack

**1:5,000**  
Scale at A3

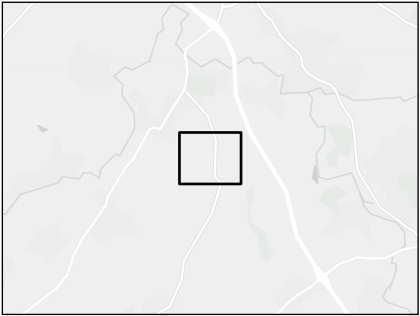
 Metres

0 25 50 100 150 200



East West Rail  
Safeguarding Directions  
November 2025  
Safeguarding Map - SG-99

133735-EWR-Z0-XXX-PLN-LEP-00099.V2  
18th November 2025



Key

Limits of Land Subject to Safeguarding Direction

Safeguarded Area Surface

Copyright East West Rail Company Limited 2024, except where otherwise stated.

Where indicated, information may be licensed under the Open Government Licence v3.0. Where we have identified any third-party copyright information you will need to obtain permission from the relevant copyright holders.

Using or copying of this document in whole or in part without written permission constitutes an infringement of copyright.

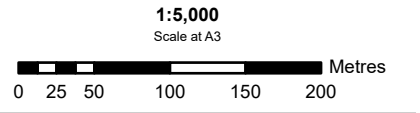
Disclaimer: EWR Co accepts no liability or responsibility whatsoever for, or in respect of, any use of, or reliance upon, this document by any third party. EWR Co makes no representations or warranties, express or implied, in respect of the content herein.

The information provided by us has been provided in good faith, however we make no representation or warranty of any kind, express or implied, therefore the information should not be relied upon.

Coordinate System: British National Grid

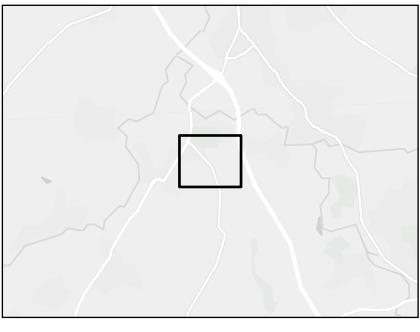
© Crown copyright and database rights 2024 Ordnance Survey AC0000830606

Contains OS data © Crown Copyright and database right 2025  
Contains data from OS Zoomstack



East West Rail  
Safeguarding Directions  
November 2025  
Safeguarding Map - SG-100





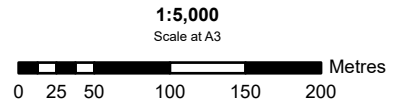
- Key
- Limits of Land Subject to Safeguarding Direction
  - Safeguarded Area Surface

Copyright East West Rail Company Limited 2024, except where otherwise stated.  
Where indicated, information may be licensed under the Open Government Licence v3.0. Where we have identified any third-party copyright information you will need to obtain permission from the relevant copyright holders.  
Using or copying of this document in whole or in part without written permission constitutes an infringement of copyright.

Disclaimer: EWR Co accepts no liability or responsibility whatsoever for, or in respect of, any use of, or reliance upon, this document by any third party. EWR Co makes no representations or warranties, express or implied, in respect of the content herein.

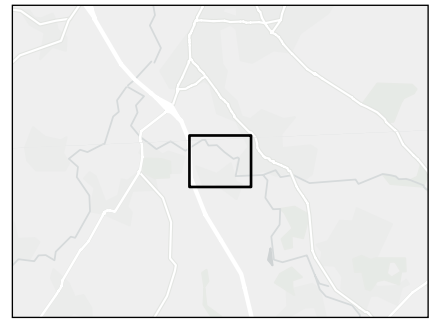
The information provided by us has been provided in good faith, however we make no representation or warranty of any kind, express or implied, therefore the information should not be relied upon.

Coordinate System: British National Grid  
© Crown copyright and database rights 2024 Ordnance Survey AC0000830606  
Contains OS data © Crown Copyright and database right 2025  
Contains data from OS Zoomstack





East West Rail  
Safeguarding Directions  
November 2025  
Safeguarding Map - SG-101

133735-EWR-Z0-XXX-PLN-LEP-00101.V2  
18th November 2025



**Key**

 Limits of Land Subject to Safeguarding Direction

 Safeguarded Area Surface

Copyright East West Rail Company Limited 2024, except where otherwise stated.

Where indicated, information may be licensed under the Open Government Licence v3.0. Where we have identified any third-party copyright information you will need to obtain permission from the relevant copyright holders.

Using or copying of this document in whole or in part without written permission constitutes an infringement of copyright.

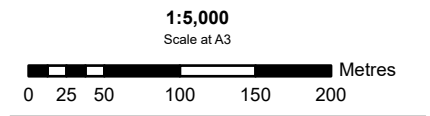
Disclaimer: EWR Co accepts no liability or responsibility whatsoever for, or in respect of, any use of, or reliance upon, this document by any third party. EWR Co makes no representations or warranties, express or implied, in respect of the content herein.

The information provided by us has been provided in good faith, however we make no representation or warranty of any kind, express or implied, therefore the information should not be relied upon.

Coordinate System: British National Grid

© Crown copyright and database rights 2024 Ordnance Survey AC000830606

Contains OS data © Crown Copyright and database right 2025  
Contains data from OS Zoomstack

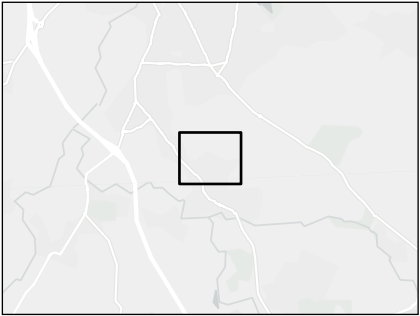


**east west RAIL**


East West Rail  
Safeguarding Directions  
November 2025  
Safeguarding Map - SG-102


133735-EWR-Z0-XXX-PLN-LEP-00102.V2  
18th November 2025





**Key**

 Limits of Land Subject to Safeguarding Direction

 Safeguarded Area Surface


Copyright East West Rail Company Limited 2024, except where otherwise stated.  
Where indicated, information may be licensed under the Open Government Licence v3.0. Where we have identified any third-party copyright information you will need to obtain permission from the relevant copyright holders.  
Using or copying of this document in whole or in part without written permission constitutes an infringement of copyright.

Disclaimer: EWR Co accepts no liability or responsibility whatsoever for, or in respect of, any use of, or reliance upon, this document by any third party. EWR Co makes no representations or warranties, express or implied, in respect of the content herein.

The information provided by us has been provided in good faith, however we make no representation or warranty of any kind, express or implied, therefore the information should not be relied upon.

Coordinate System: British National Grid  
© Crown copyright and database rights 2024 Ordnance Survey AC000830606  
Contains OS data © Crown Copyright and database right 2025  
Contains data from OS Zoomstack

**1:5,000**  
Scale at A3

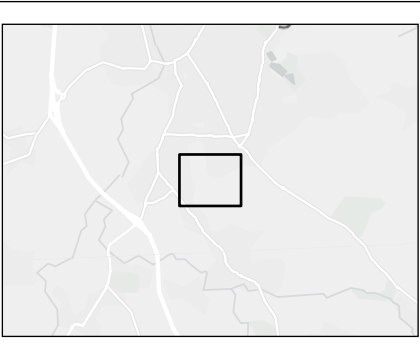
 Metres



East West Rail  
Safeguarding Directions  
November 2025  
Safeguarding Map - SG-103

133735-EWR-Z0-XXX-PLN-LEP-00103.V2  
18th November 2025





**Key**

- Limits of Land Subject to Safeguarding Direction
- Safeguarded Area Surface

Copyright East West Rail Company Limited 2024, except where otherwise stated.  
Where indicated, information may be licensed under the Open Government Licence v3.0. Where we have identified any third-party copyright information you will need to obtain permission from the relevant copyright holders.  
Using or copying of this document in whole or in part without written permission constitutes an infringement of copyright.

Disclaimer: EWR Co accepts no liability or responsibility whatsoever for, or in respect of, any use of, or reliance upon, this document by any third party. EWR Co makes no representations or warranties, express or implied, in respect of the content herein.

The information provided by us has been provided in good faith, however we make no representation or warranty of any kind, express or implied, therefore the information should not be relied upon.

Coordinate System: British National Grid

© Crown copyright and database rights 2024 Ordnance Survey AC000830606

Contains OS data © Crown Copyright and database right 2025  
Contains data from OS Zoomstack

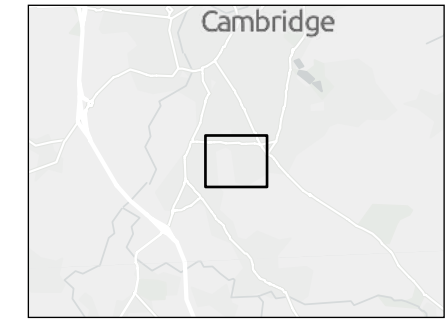
**1:5,000**  
Scale at A3

Metres

**east west RAIL**

East West Rail  
Safeguarding Directions  
November 2025  
Safeguarding Map - SG-104





**Key**

- Limits of Land Subject to Safeguarding Direction
- Safeguarded Area Surface

Copyright East West Rail Company Limited 2024, except where otherwise stated.  
Where indicated, information may be licensed under the Open Government Licence v3.0. Where we have identified any third-party copyright information you will need to obtain permission from the relevant copyright holders.  
Using or copying of this document in whole or in part without written permission constitutes an infringement of copyright.

Disclaimer: EWR Co accepts no liability or responsibility whatsoever for, or in respect of, any use of, or reliance upon, this document by any third party. EWR Co makes no representations or warranties, express or implied, in respect of the content herein.

The information provided by us has been provided in good faith, however we make no representation or warranty of any kind, express or implied, therefore the information should not be relied upon.

Coordinate System: British National Grid  
© Crown copyright and database rights 2024 Ordnance Survey AC0000830606  
Contains OS data © Crown Copyright and database right 2025  
Contains data from OS Zoomstack

**1:5,000**  
Scale at A3

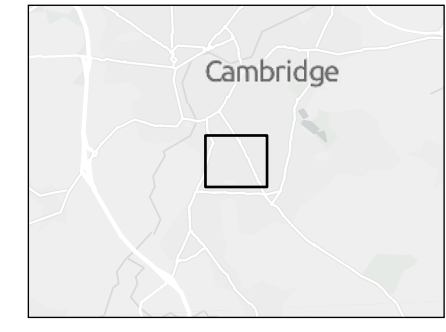
0 25 50 100 150 200 Metres





East West Rail  
Safeguarding Directions  
November 2025  
Safeguarding Map - SG-105

133735-EWR-Z0-XXX-PLN-LEP-00105.V2  
18th November 2025





### Key

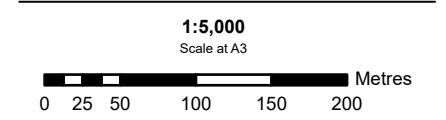
-  Limits of Land Subject to Safeguarding Direction
-  Safeguarded Area Surface

Copyright East West Rail Company Limited 2024, except where otherwise stated.  
Where indicated, information may be licensed under the Open Government Licence v3.0. Where we have identified any third-party copyright information you will need to obtain permission from the relevant copyright holders.  
Using or copying of this document in whole or in part without written permission constitutes an infringement of copyright.

Disclaimer: EWR Co accepts no liability or responsibility whatsoever for, or in respect of, any use of, or reliance upon, this document by any third party. EWR Co makes no representations or warranties, express or implied, in respect of the content herein.

The information provided by us has been provided in good faith, however we make no representation or warranty of any kind, express or implied, therefore the information should not be relied upon.

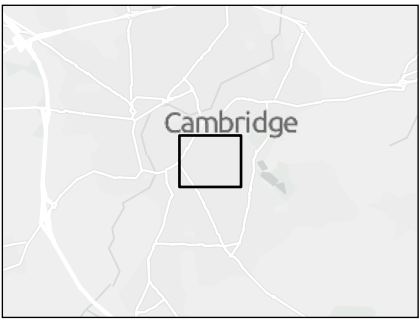
Coordinate System: British National Grid  
© Crown copyright and database rights 2024 Ordnance Survey AC000830606  
Contains OS data © Crown Copyright and database right 2025  
Contains data from OS Zoomstack



East West Rail  
Safeguarding Directions  
November 2025  
Safeguarding Map - SG-106

133735-EWR-Z0-XXX-PLN-LEP-00106.V2  
18th November 2025





**Key**

- Limits of Land Subject to Safeguarding Direction
- Safeguarded Area Surface

Copyright East West Rail Company Limited 2024, except where otherwise stated.  
Where indicated, information may be licensed under the Open Government Licence v3.0. Where we have identified any third-party copyright information you will need to obtain permission from the relevant copyright holders.  
Using or copying of this document in whole or in part without written permission constitutes an infringement of copyright.

Disclaimer: EWR Co accepts no liability or responsibility whatsoever for, or in respect of, any use of, or reliance upon, this document by any third party. EWR Co makes no representations or warranties, express or implied, in respect of the content herein.

The information provided by us has been provided in good faith, however we make no representation or warranty of any kind, express or implied, therefore the information should not be relied upon.

Coordinate System: British National Grid  
© Crown copyright and database rights 2024 Ordnance Survey AC0000830606  
Contains OS data © Crown Copyright and database right 2025  
Contains data from OS Zoomstack

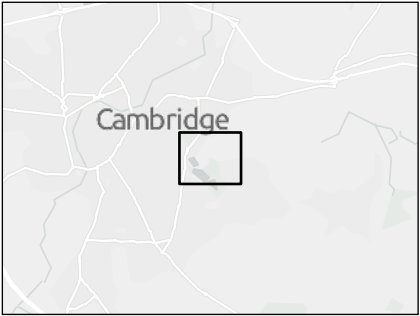
**1:5,000**  
Scale at A3

0 25 50 100 150 200 Metres

**east west RAIL**

East West Rail  
Safeguarding Directions  
November 2025  
Safeguarding Map - SG-107





**Key**

- Limits of Land Subject to Safeguarding Direction
- Safeguarded Area Surface

Copyright East West Rail Company Limited 2024, except where otherwise stated.  
Where indicated, information may be licensed under the Open Government Licence v3.0. Where we have identified any third-party copyright information you will need to obtain permission from the relevant copyright holders.  
Using or copying of this document in whole or in part without written permission constitutes an infringement of copyright.

Disclaimer: EWR Co accepts no liability or responsibility whatsoever for, or in respect of, any use of, or reliance upon, this document by any third party. EWR Co makes no representations or warranties, express or implied, in respect of the content herein.

The information provided by us has been provided in good faith, however we make no representation or warranty of any kind, express or implied, therefore the information should not be relied upon.

Coordinate System: British National Grid  
© Crown copyright and database rights 2024 Ordnance Survey AC000830606  
Contains OS data © Crown Copyright and database right 2025  
Contains data from OS Zoomstack

**1:5,000**  
Scale at A3

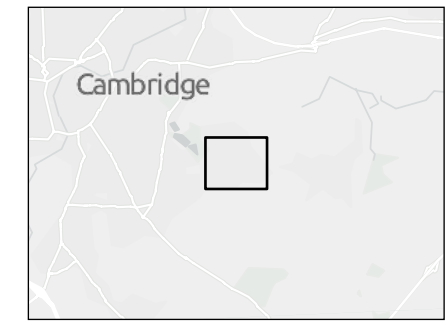
0 25 50 100 150 200 Metres



East West Rail  
Safeguarding Directions  
November 2025  
Safeguarding Map - SG-108

133735-EWR-Z0-XXX-PLN-LEP-00116.V1  
18th November 2025





**Key**

- Limits of Land Subject to Safeguarding Direction
- Safeguarded Area Surface

Copyright East West Rail Company Limited 2024, except where otherwise stated.  
Where indicated, information may be licensed under the Open Government Licence v3.0. Where we have identified any third-party copyright information you will need to obtain permission from the relevant copyright holders.  
Using or copying of this document in whole or in part without written permission constitutes an infringement of copyright.

Disclaimer: EWR Co accepts no liability or responsibility whatsoever for, or in respect of, any use of, or reliance upon, this document by any third party. EWR Co makes no representations or warranties, express or implied, in respect of the content herein.

The information provided by us has been provided in good faith, however we make no representation or warranty of any kind, express or implied, therefore the information should not be relied upon.

Coordinate System: British National Grid

© Crown copyright and database rights 2024 Ordnance Survey AC000830606

Contains OS data © Crown Copyright and database right 2025  
Contains data from OS Zoomstack

**1:5,000**  
Scale at A3

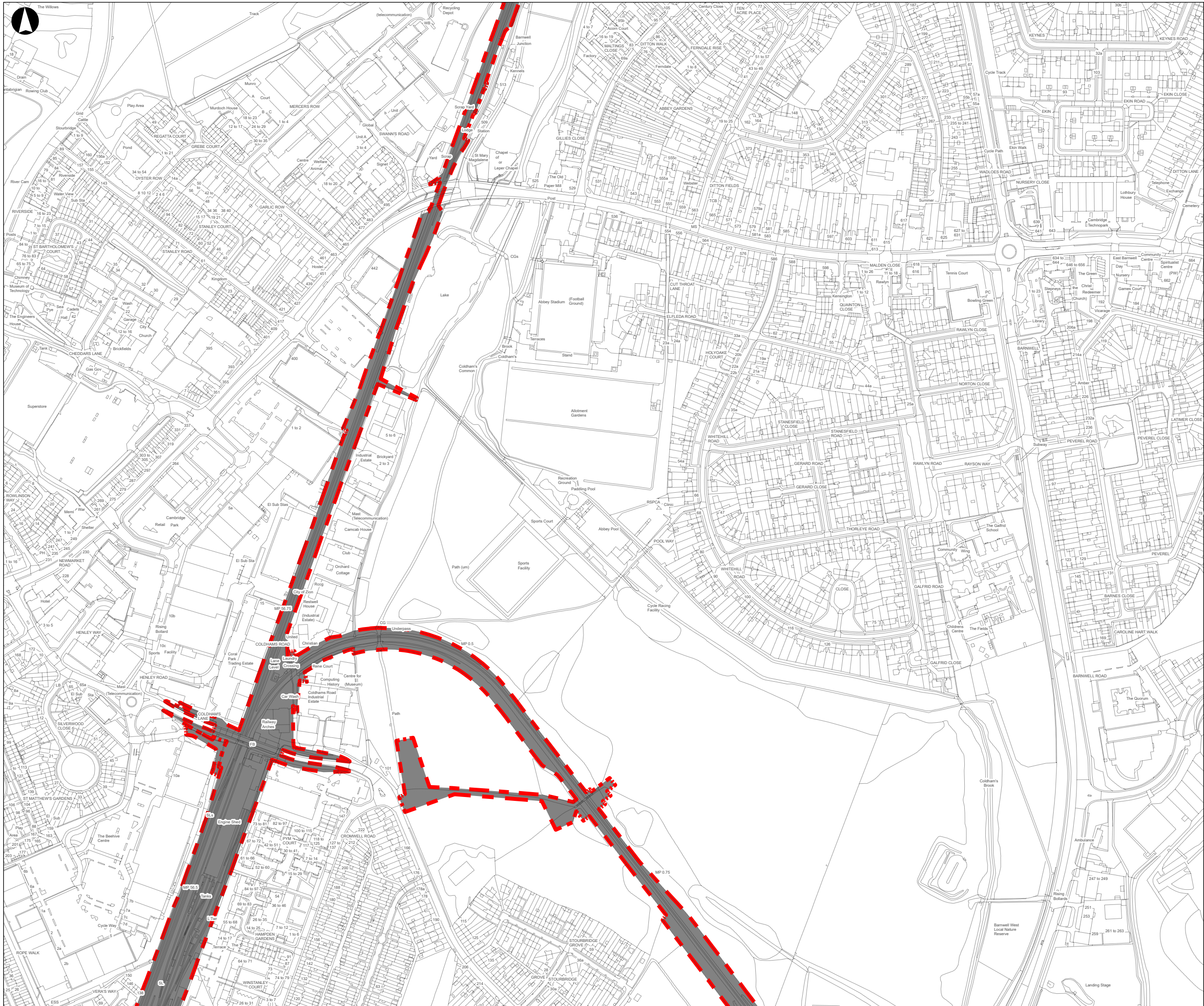
0 25 50 100 150 200 Metres



East West Rail  
Safeguarding Directions  
November 2025  
Safeguarding Map - SG-109

133735-EWR-Z0-XXX-PLN-LEP-00117.V1  
18th November 2025





**Key**

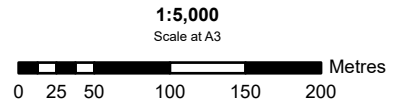
- Limits of Land Subject to Safeguarding Direction
- Safeguarded Area Surface

Copyright East West Rail Company Limited 2024, except where otherwise stated.  
Where indicated, information may be licensed under the Open Government Licence v3.0. Where we have identified any third-party copyright information you will need to obtain permission from the relevant copyright holders.  
Using or copying of this document in whole or in part without written permission constitutes an infringement of copyright.

Disclaimer: EWR Co accepts no liability or responsibility whatsoever for, or in respect of, any use of, or reliance upon, this document by any third party. EWR Co makes no representations or warranties, express or implied, in respect of the content herein.

The information provided by us has been provided in good faith, however we make no representation or warranty of any kind, express or implied, therefore the information should not be relied upon.

Coordinate System: British National Grid  
© Crown copyright and database rights 2024 Ordnance Survey AC0000830606  
Contains OS data © Crown Copyright and database right 2025  
Contains data from OS Zoomstack

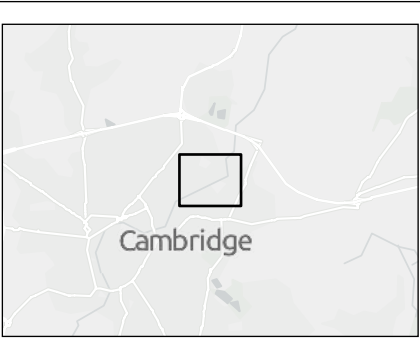


**east west RAIL**



East West Rail  
Safeguarding Directions  
November 2025  
Safeguarding Map - SG-110

133735-EWR-Z0-XXX-PLN-LEP-00118.V1  
18th November 2025





**Key**

-  Limits of Land Subject to Safeguarding Direction
-  Safeguarded Area Surface


Copyright East West Rail Company Limited 2024, except where otherwise stated.  
Where indicated, information may be licensed under the Open Government Licence v3.0. Where we have identified any third-party copyright information you will need to obtain permission from the relevant copyright holders.  
Using or copying of this document in whole or in part without written permission constitutes an infringement of copyright.

Disclaimer: EWR Co accepts no liability or responsibility whatsoever for, or in respect of, any use of, or reliance upon, this document by any third party. EWR Co makes no representations or warranties, express or implied, in respect of the content herein.


The information provided by us has been provided in good faith, however we make no representation or warranty of any kind, express or implied, therefore the information should not be relied upon.

Coordinate System: British National Grid  
© Crown copyright and database rights 2024 Ordnance Survey AC0000830606  
Contains OS data © Crown Copyright and database right 2025  
Contains data from OS Zoomstack

**1:5,000**  
Scale at A3



0 25 50 100 150 200 Metres



**East West Rail**  
Safeguarding Directions  
November 2025  
Safeguarding Map - SG-111

**133735-EWR-Z0-XXX-PLN-LEP-00119.V1**  
**18th November 2025**



