

Drawing notes:

1. Construction routes and rail alignment are indicative and will be subject to further evaluation as stakeholder engagement progresses.
2. All assessed routes link construction compounds with the National Highways Strategic Road Network (SRN). Construction HGV traffic is assumed to use the SRN to/from their ultimate origins and destinations.
3. Construction HGVs will be mandated to use the identified construction routes between the SRN and EWR compounds.
4. Construction routes shown in this map include both on-road sections and temporary construction roads. Sections along temporary construction roads are indicative only and under development.
5. Where construction routes are shown using roads that have weight restrictions or other constraints, additional engagement will be required with local stakeholders to confirm their suitability and potential mitigation.
6. Construction traffic routes are shown using the existing or committed future road network that will be in place when EWR is expected to commence construction. Temporary and permanent changes to the road network that are planned as part of the EWR project are not shown.
7. It is possible that additional temporary and permanent changes to the local road network will be required to accommodate construction HGVs and these will be considered as further design continues.
8. Construction workforce travelling to work by car will be able to use any public road, but measures will be in place to reduce the number of such workforce car journeys.

- New EWR station
- Other station not served by EWR
- EWR Alignment
 - Primary EWR construction traffic route along public road (more than 10 HGVs/day in each direction)
 - Secondary EWR construction traffic route along public road (up to 10 HGVs/day in each direction)
 - Primary EWR construction traffic route along future or temporary construction road (more than 10 HGVs/day in each direction). Indicative only.
 - Secondary EWR construction traffic route along future or temporary construction road (up to 10 HGVs/day in each direction). Indicative only.
- A421 (under construction by National Highways)
- National Highways Strategic Road Network
- Temporary EWR construction service roads
- Main Compound
- Satellite Compound

Copyright East West Railway Company Limited 2023, except where otherwise stated. Where indicated, information may be licensed under the Open Government Licence v3.0. Where we have identified any third-party copyright information you will need to obtain permission from the relevant copyright holders.

Using or copying of this document in whole or in part without written permission constitutes an infringement of copyright.

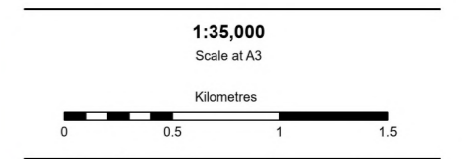
Disclaimer: EWR Co accepts no liability or responsibility whatsoever for, or in respect of, any use of, or reliance upon, this document by any third party. EWR Co makes no representations or warranties, express or implied, in respect of the content herein.

The information provided by us has been provided in good faith, however we make no representation or warranty of any kind, express or implied, therefore the information should not be relied upon.

Coordinate System: British National Grid

Contains OS data © Crown Copyright and database right (2025), Licence no. AC000830606.

Data sources: Alignment, Design and CTR - MWJV, 2026; SRN - National Highways, 2026



P01	S2	08/04/26	AC	IRT	PW
Rev	Stat	Date	By	Chkd	Appd

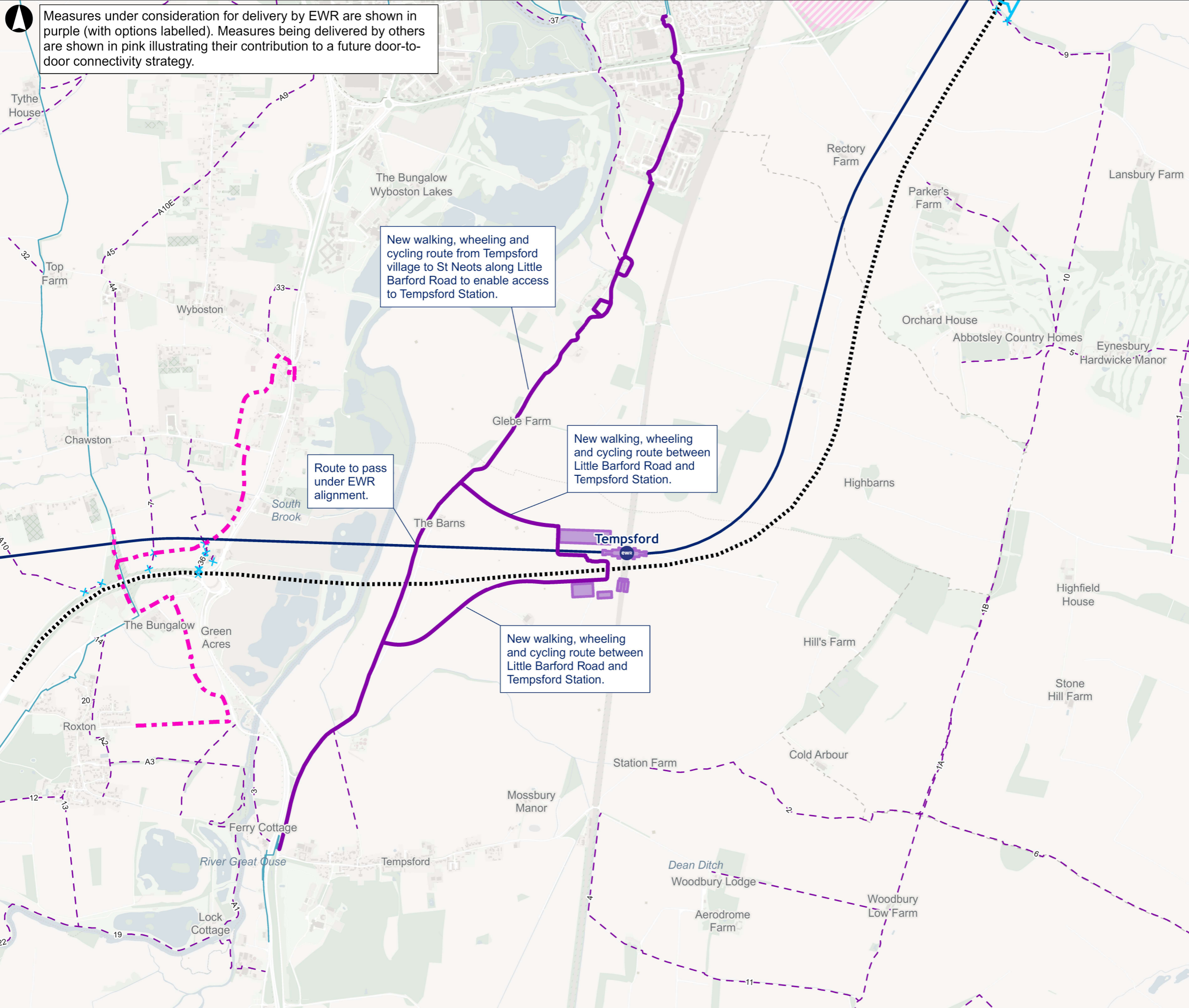


Route Section 5: Roxton to St Neots

Construction Heavy Goods Vehicle Routes

133735-MWJ-Z0-DRG-GIS-000116

Routewide - Traffic - HGV Routes



Measures under consideration for delivery by EWR are shown in purple (with options labelled). Measures being delivered by others are shown in pink illustrating their contribution to a future door-to-door connectivity strategy.

New walking, wheeling and cycling route from Tempsford village to St Neots along Little Barford Road to enable access to Tempsford Station.

New walking, wheeling and cycling route between Little Barford Road and Tempsford Station.

Route to pass under EWR alignment.

New walking, wheeling and cycling route between Little Barford Road and Tempsford Station.

- New EWR station
- EWR route
- Station footprint
- NMU infrastructure**
- Existing walking, wheeling and cycling route
- Existing Public Right of Way
- EWR planned walking, wheeling and cycling route
- Planned route by others
- Changes to the Public Right of Way network by others**
- Public Right of Way change
- Stopped up Public Right of Way
- Key location**
- Development
- New A421 dual carriageway

Copyright East West Railway Company Limited 2026, except where otherwise stated. Where indicated, information may be licensed under the Open Government Licence v3.0. Where we have identified any third-party copyright information you will need to obtain permission from the relevant copyright holders.

Using or copying of this document in whole or in part without written permission constitutes an infringement of copyright.

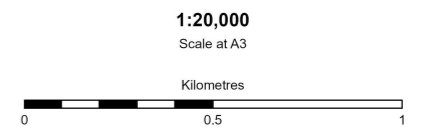
Disclaimer: EWR Co accepts no liability or responsibility whatsoever for, or in respect of, any use of, or reliance upon, this document by any third party. EWR Co makes no representations or warranties, express or implied, in respect of the content herein.

The information provided by us has been provided in good faith, however we make no representation or warranty of any kind, express or implied, therefore the information should not be relied upon.

Coordinate System: British National Grid

Contains OS data © Crown Copyright and database right (2026). License no. AC0000830606.

Data sources: EWR Design data: MWJV, 2026; National Cycle Network data: Sustrans, 2026; Public Rights of Way data: Local Authorities, 2026; Bedford Cycle Network data: Bedford Borough Council, 2026; Milton Keynes Redways data: Milton Keynes City Council website, 2026; Existing cycling infrastructure data: Google Maps, 2026; Oxford cycling infrastructure: Oxford Online Cycle Map (Cycling UK), 2026; Key location data: Google Maps, 2026.

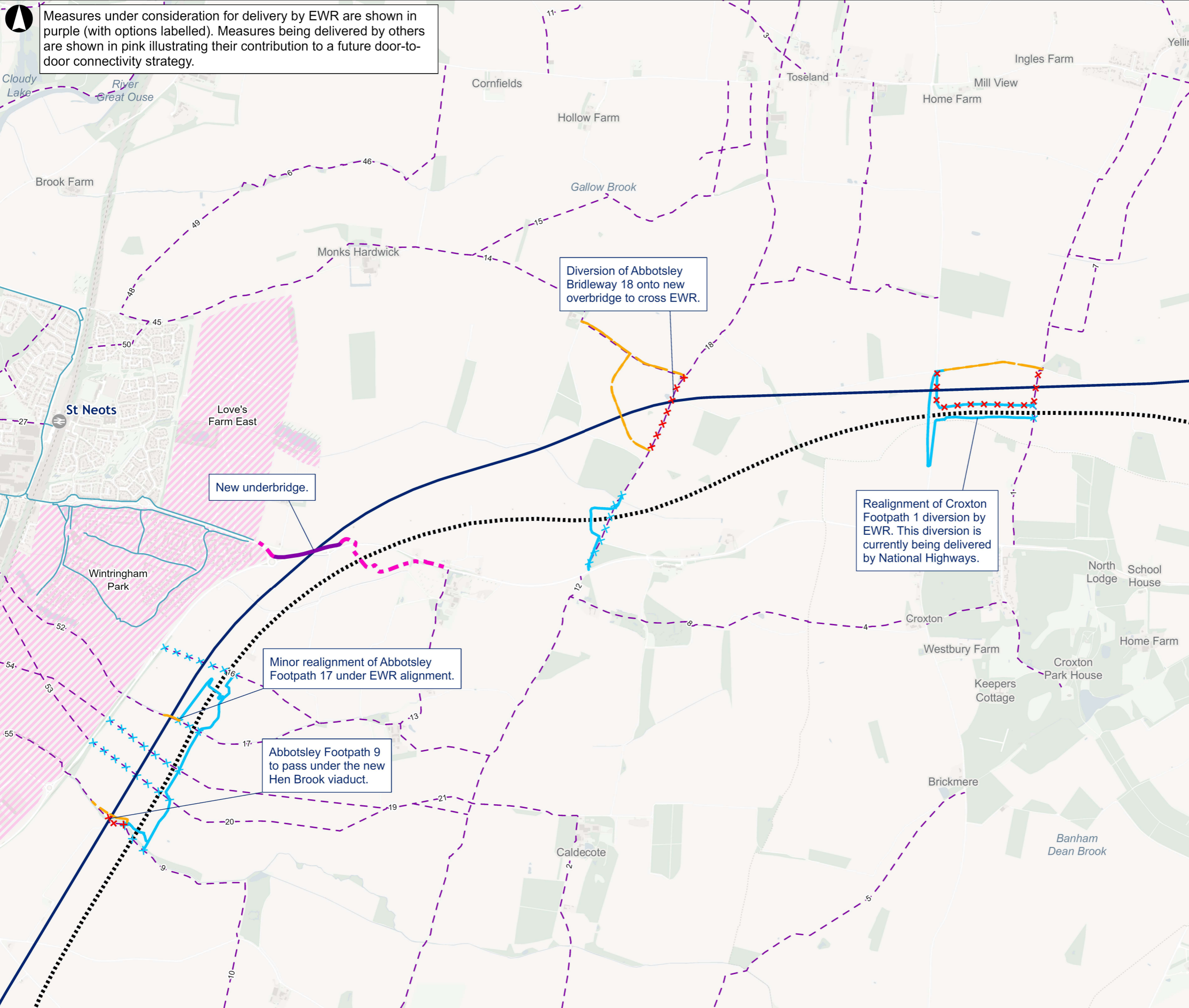


P02	S0	07/04/26	MP	LM	PC
Rev	Stat	Date	By	Chkd	Appd



Non-Motorised User Network - existing and planned Core West Sheet 17 of 27

133735-MWJ-Z0-DRG-GIS-000115
Routewide - Traffic - NMU Networks



Measures under consideration for delivery by EWR are shown in purple (with options labelled). Measures being delivered by others are shown in pink illustrating their contribution to a future door-to-door connectivity strategy.

- Other station not served by EWR
- EWR route
- NMU infrastructure**
- Existing walking, wheeling and cycling route
- Existing Public Right of Way
- EWR planned walking, wheeling and cycling route
- Planned route by others
- Changes to the Public Right of Way network by EWR**
- Public Right of Way change
- Stopped up Public Right of Way
- Changes to the Public Right of Way network by others**
- Public Right of Way change
- Stopped up Public Right of Way
- Key location**
- Development
- New A421 dual carriageway

Copyright East West Railway Company Limited 2026, except where otherwise stated. Where indicated, information may be licensed under the Open Government Licence v3.0. Where we have identified any third-party copyright information you will need to obtain permission from the relevant copyright holders.

Using or copying of this document in whole or in part without written permission constitutes an infringement of copyright.

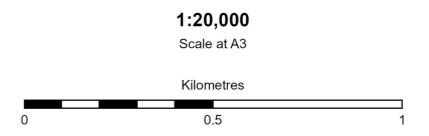
Disclaimer: EWR Co accepts no liability or responsibility whatsoever for, or in respect of, any use of, or reliance upon, this document by any third party. EWR Co makes no representations or warranties, express or implied, in respect of the content herein.

The information provided by us has been provided in good faith, however we make no representation or warranty of any kind, express or implied, therefore the information should not be relied upon.

Coordinate System: British National Grid

Contains OS data © Crown Copyright and database right (2026). License no. AC0000830606.

Data sources: EWR Design data: MWJV, 2026; National Cycle Network data: Sustrans, 2026; Public Rights of Way data: Local Authorities, 2026; Bedford Cycle Network data: Bedford Borough Council, 2026; Milton Keynes Redways data: Milton Keynes City Council website, 2026; Existing cycling infrastructure data: Google Maps, 2026; Oxford cycling infrastructure: Oxford Online Cycle Map (Cycling UK), 2026; Key location data: Google Maps, 2026.



P02	S0	07/04/26	MP	LM	PC
Rev	Stat	Date	By	Chkd	Appd



Non-Motorised User Network - existing and planned Core East
Sheet 18 of 27

133735-MWJ-Z0-DRG-GIS-000115
Routewide - Traffic - NMU Networks