

Key

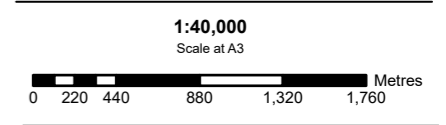
- Safeguarded Area: Surface
- Safeguarding Sheets

Copyright East West Railway Company Limited 2025, except where otherwise stated.
 Where indicated, information may be licensed under the Open Government Licence v3.0. Where we have identified any third-party copyright information you will need to obtain permission from the relevant copyright holders.
 Using or copying of this document in whole or in part without written permission constitutes an infringement of copyright.

Disclaimer: EWR Co accepts no liability or responsibility whatsoever for, or in respect of, any use of, or reliance upon, this document by any third party. EWR Co makes no representations or warranties, express or implied, in respect of the content herein.

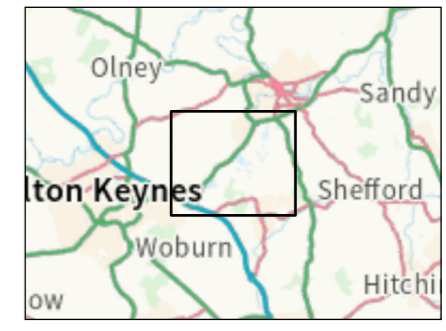
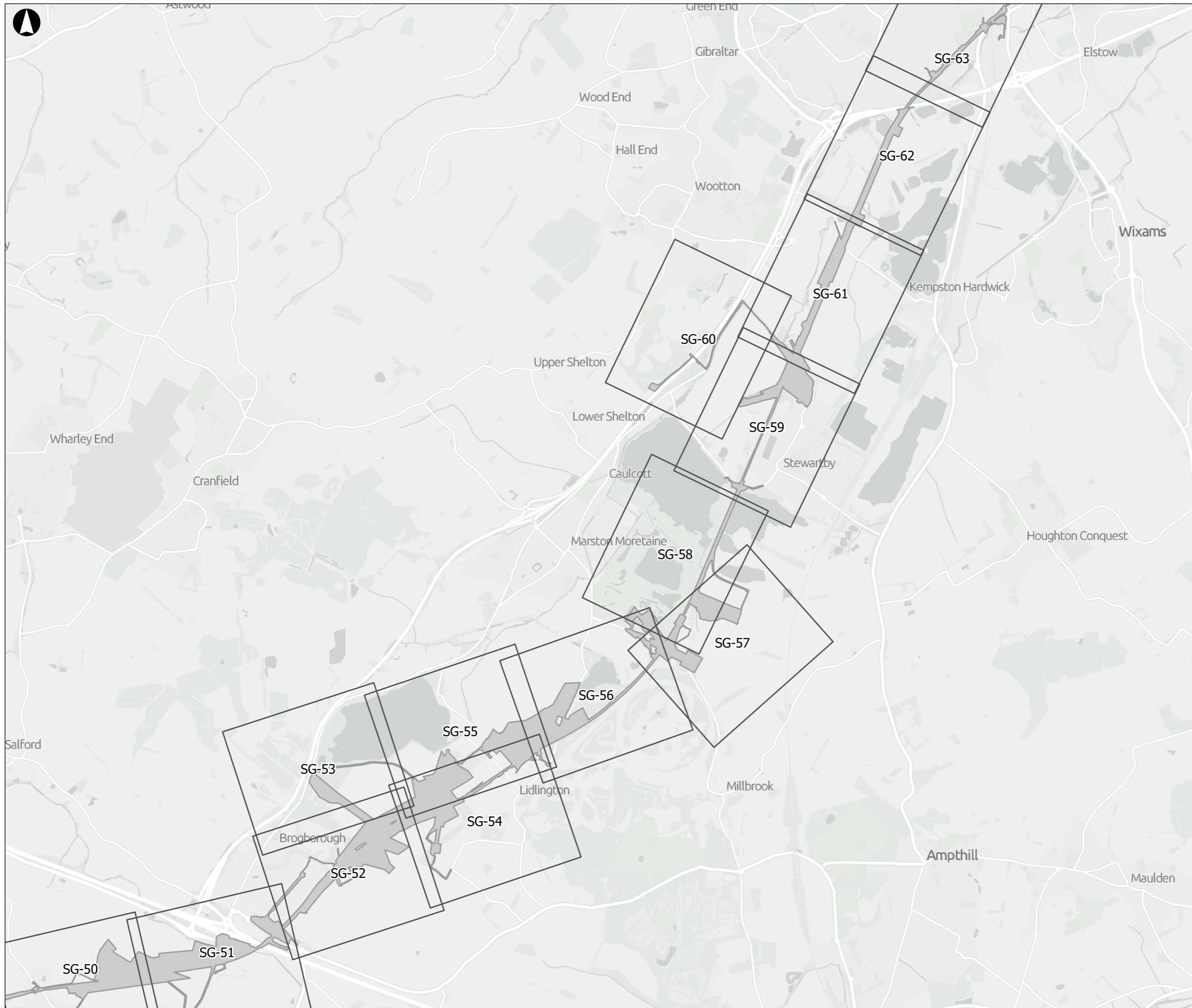
The information provided by us has been provided in good faith, however we make no representation or warranty of any kind, express or implied, therefore the information should not be relied upon.

Coordinate System: British National Grid
 © Crown copyright and database rights 2025 Ordnance Survey AC000830606



East West Rail
 Safeguarding Directions
 June 2026
 Key Plan Fenny Stratford to Kempston Sheet 1 of 2
 For EWR Safeguarding Maps SG44-SG62

133735-EWR-Z0-XXX-PLN-LEP-00108.V3
 29th June 2026



Key

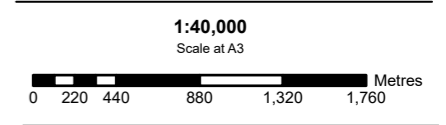
- Safeguarded Area: Surface
- Safeguarding Sheets

Copyright East West Railway Company Limited 2025, except where otherwise stated.
 Where indicated, information may be licensed under the Open Government Licence v3.0. Where we have identified any third-party copyright information you will need to obtain permission from the relevant copyright holders.
 Using or copying of this document in whole or in part without written permission constitutes an infringement of copyright.

Disclaimer: EWR Co accepts no liability or responsibility whatsoever for, or in respect of, any use of, or reliance upon, this document by any third party. EWR Co makes no representations or warranties, express or implied, in respect of the content herein.

The information provided by us has been provided in good faith, however we make no representation or warranty of any kind, express or implied, therefore the information should not be relied upon.

Coordinate System: British National Grid
 © Crown copyright and database rights 2025 Ordnance Survey AC000830606



East West Rail
 Safeguarding Directions
 June 2026
 Key Plan Fenny Stratford to Kempston Sheet 2 of 2
 For EWR Safeguarding Maps SG44-SG62

133735-EWR-Z0-XXX-PLN-LEP-00108.V3
 29th June 2026